




23

24

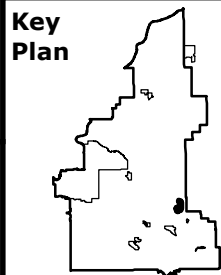
## Land Use Districts

- AG Agriculture: General
- PC Conservation
- PR Recreation
- PU Public Utilities
- RCL Low Density Country Residential
- RH Hamlet
-  800m Offset from Highway
-  Municipal Boundary
-  Hamlet Boundary

ANTLER  
LAKE

14

15

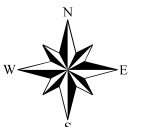


# Land Use Bylaw 6-2015 Land Use District Maps

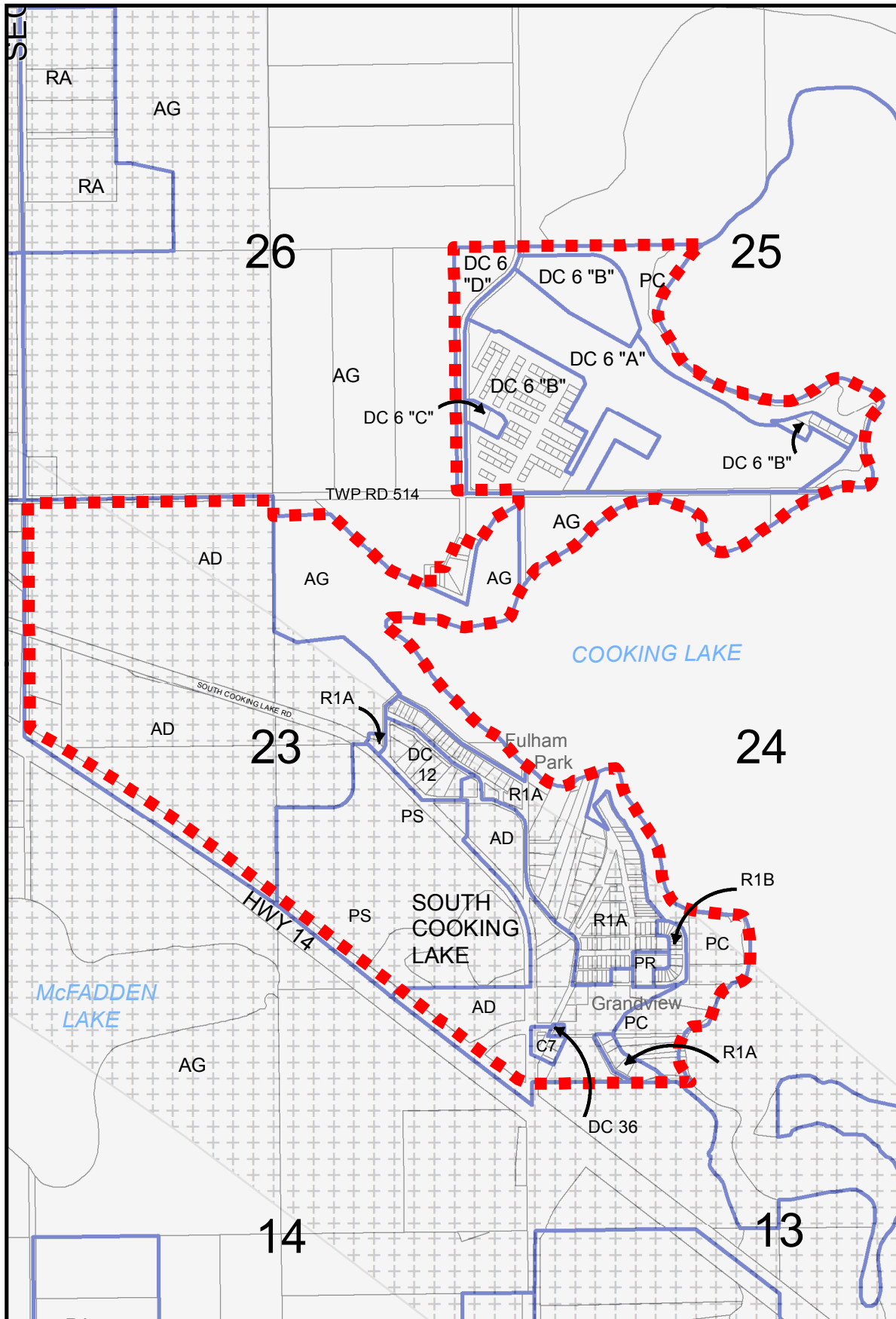
## Antler Lake

H 1

Scale: NTS



 STRATHCONA  
COUNTY

Strathcona County does not guarantee the currency, completeness or accuracy of the maps and it is provided without warranty or condition of any kind. Please contact Strathcona County for original plans.



## Land Use Districts

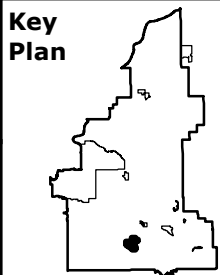
- AD Agriculture: Future Development
- AG Agriculture: General
- C7 Local Commercial
- DC Direct Control
- PC Conservation
- PR Recreation
- PS Public Services
- R1A Single Detached Residential A
- R1B Single Detached Residential B
- RA Rural Residential/ Agriculture
- RCL Low Density Country Residential

 800m Offset from Highway

 Airport Overlay

 Municipal Boundary

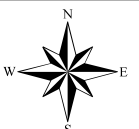
 Hamlet Boundary



## Land Use Bylaw 6-2015 Land Use District Maps **South Cooking Lake**

H 2

Scale: NTS




 **STRATHCONA COUNTY**


Strathcona County does not guarantee the currency, completeness or accuracy of the maps and it is provided without warranty or condition of any kind. Please contact Strathcona County for original plans.

## Land Use Districts

AG Agriculture:  
General

RH Hamlet

 800m Offset from  
Highway

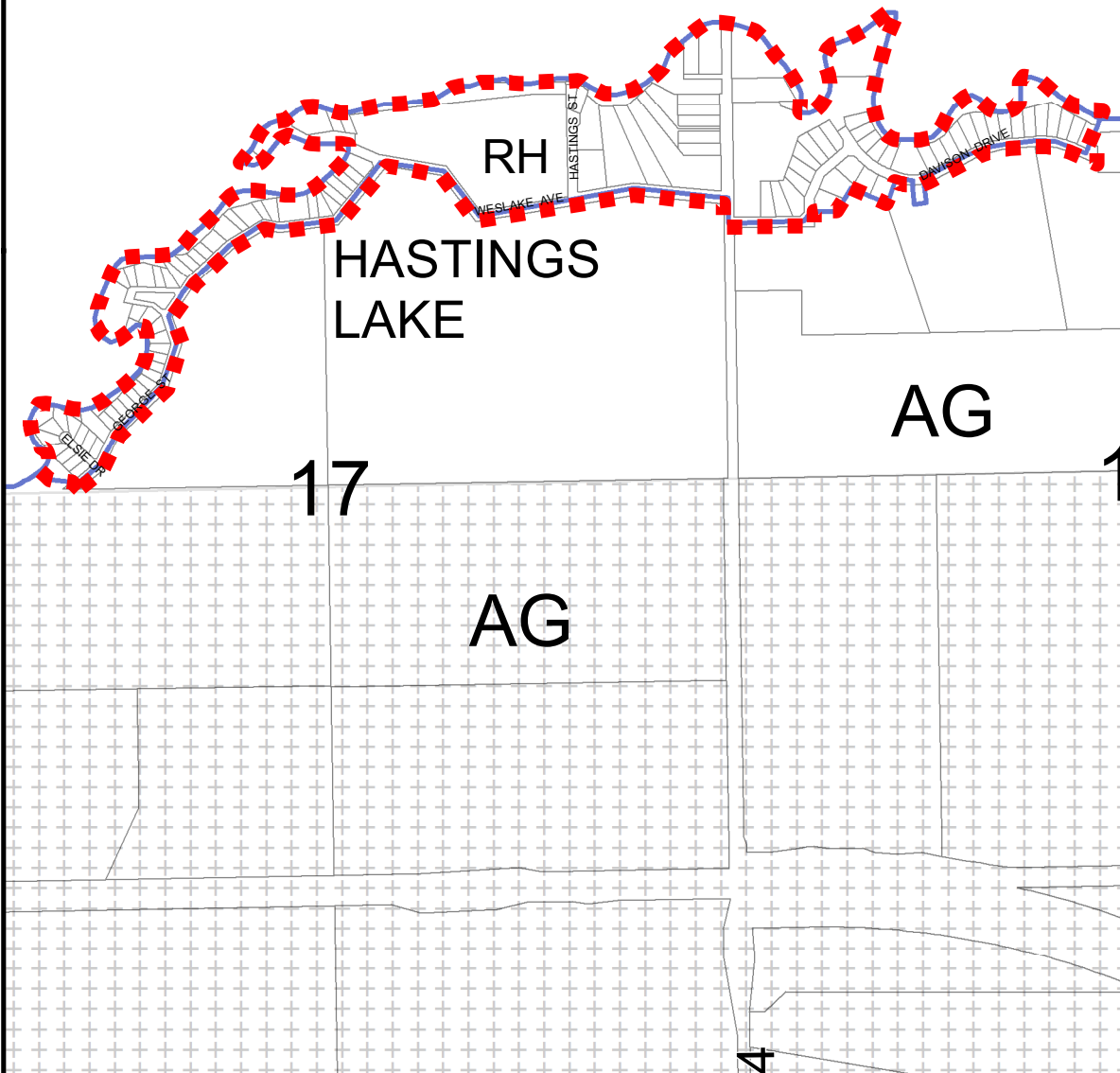
 Municipal Boundary

 Hamlet Boundary

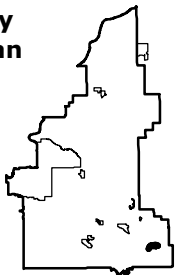
20

2

*HASTINGS  
LAKE*



Key  
Plan

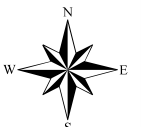


Land Use Bylaw 6-2015  
Land Use District Maps

**Hastings Lake**

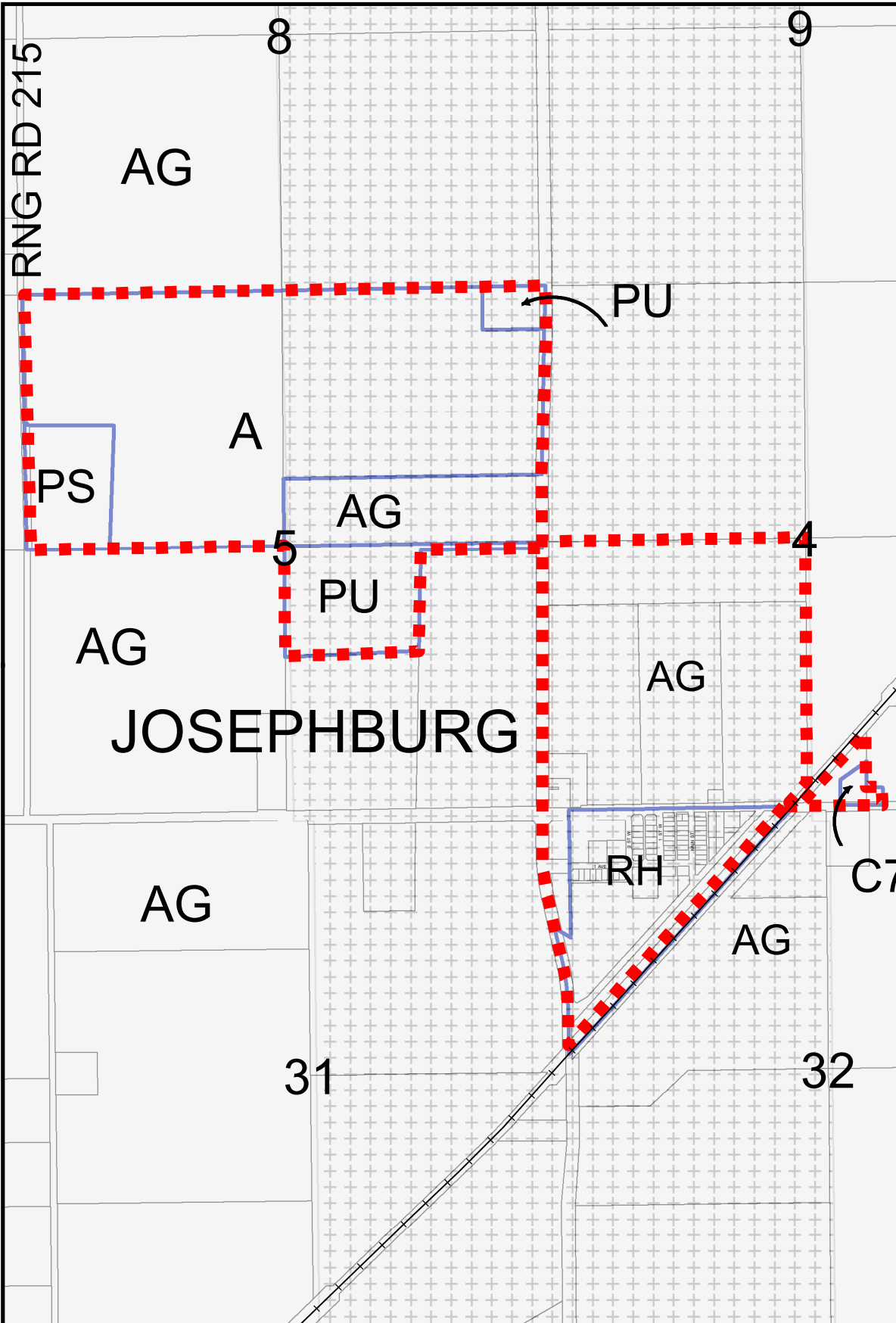
H 3

Scale: NTS




 **STRATHCONA  
COUNTY**

Strathcona County does not guarantee the currency, completeness or accuracy of the maps and it is provided without warranty or condition of any kind. Please contact Strathcona County for original plans.




## Land Use Districts

- A Airport
- AG Agriculture:  
General
- C7 Local Commercial
- PS Public Services
- PU Public Utilities
- RH Hamlet

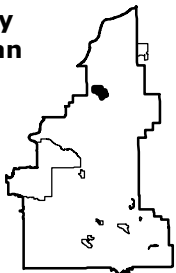
 800m Offset from Highway

 Airport Overlay

 Municipal Boundary

 Hamlet Boundary

Key  
Plan

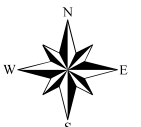


Land Use Bylaw 6-2015  
Land Use District Maps

**Josephburg**

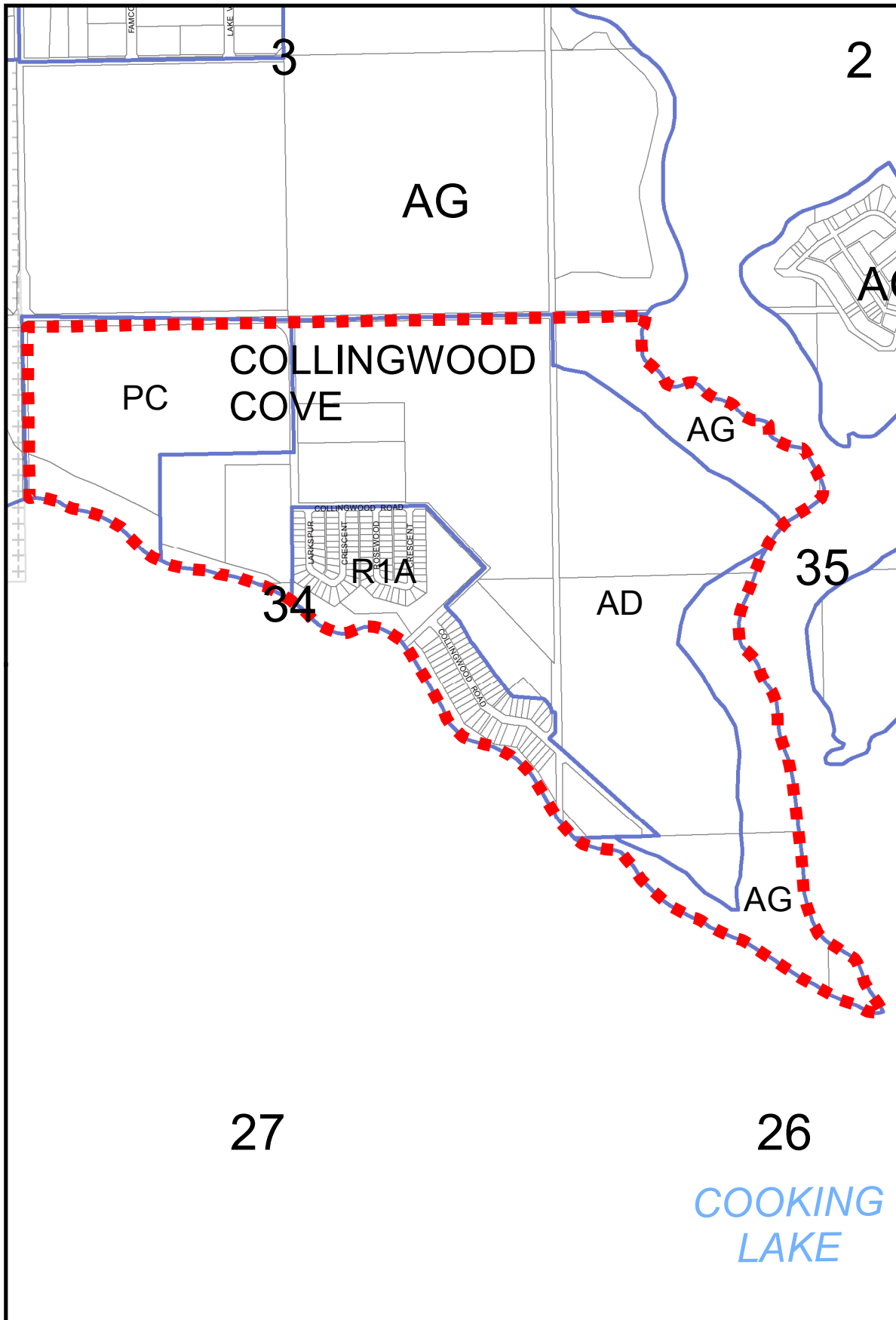
H 4

Scale: NTS




 **STRATHCONA  
COUNTY**


Strathcona County does not guarantee the currency, completeness or accuracy of the maps and it is provided without warranty or condition of any kind. Please contact Strathcona County for original plans.



## Land Use Districts

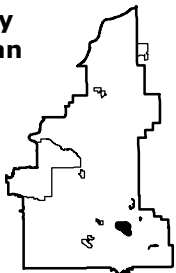
- AD Agriculture: Future Development
- AG Agriculture: General
- PC Conservation
- R1A Single Detached Residential A
- RA Rural Residential/ Agriculture
- RCL Low Density Country Residential

 800m Offset from Highway

 Municipal Boundary

 Hamlet Boundary

## Key Plan

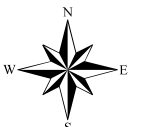


## Land Use Bylaw 6-2015 Land Use District Maps

### Collingwood Cove

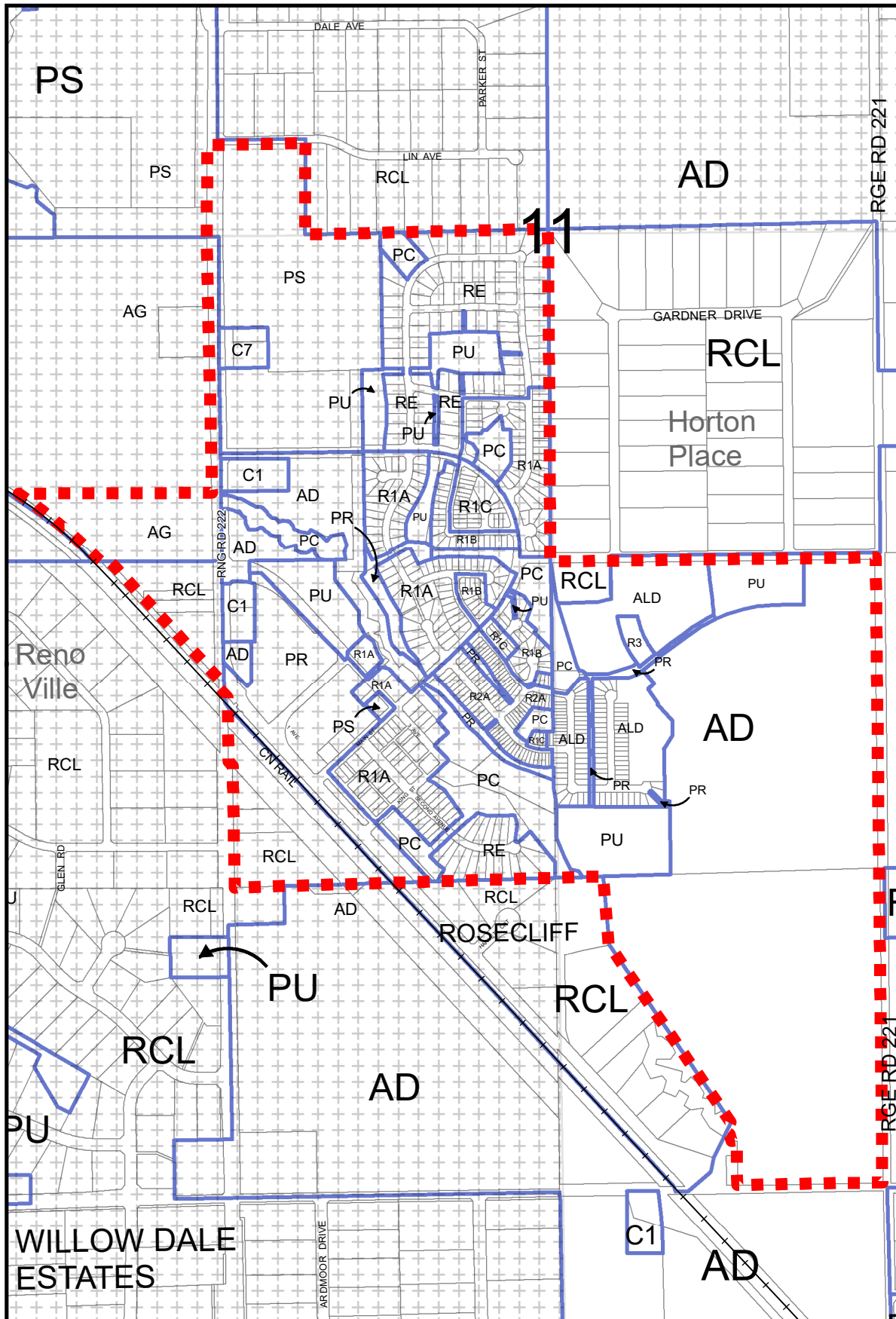
H 5

Scale: NTS






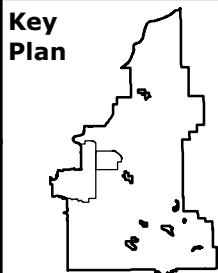
 **STRATHCONA COUNTY**

Strathcona County does not guarantee the currency, completeness or accuracy of the maps and it is provided without warranty or condition of any kind. Please contact Strathcona County for original plans.



## Land Use Districts

- AD Agriculture: Future Development
- AG Agriculture: General
- C1 Community Commercial
- C7 Local Commercial
- PC Conservation
- PR Recreation
- PS Public Services
- PU Public Utilities
- R1A Single Detached Residential A
- R1B Single Detached Residential B
- R1C Single Detached Residential C
- R2A Semi-detached Residential
- R3 Low to Medium Density Multiple Residential
- RCL Low Density Country Residential
- RE Estate Residential
-  800m Offset from Highway
-  Municipal Boundary
-  Hamlet Boundary

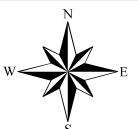


## Land Use Bylaw 6-2015 Land Use District Maps

### Ardrossan

H 6

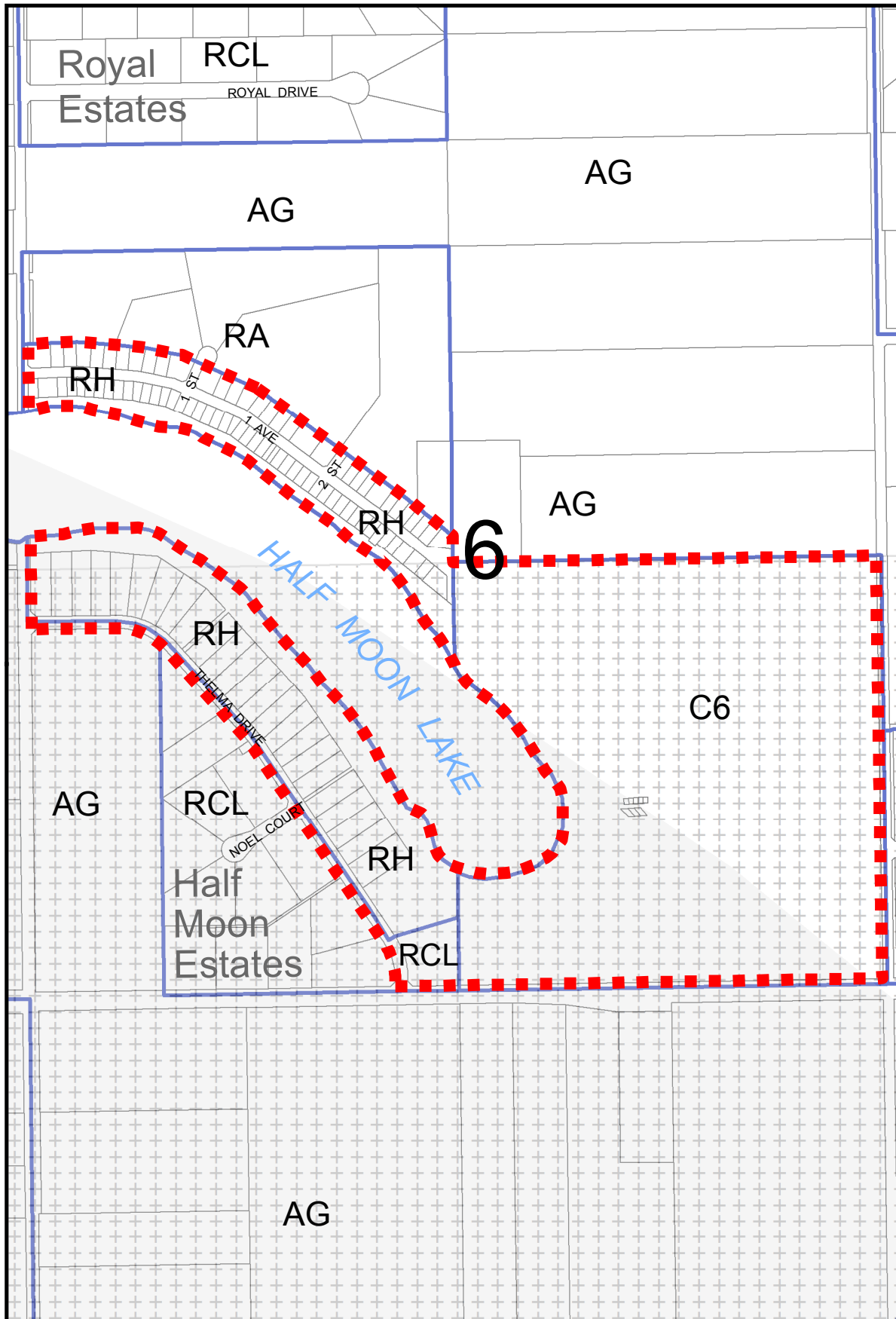
Scale: NTS



 **STRATHCONA COUNTY**

Strathcona County does not guarantee the currency, completeness or accuracy of the maps and it is provided without warranty or condition of any kind. Please contact Strathcona County for original plans.





# Land Use Districts

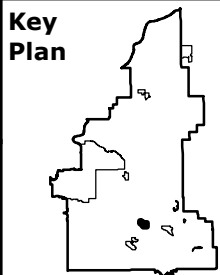
- AG Agriculture: General
- C6 Recreation Commercial
- RA Rural Residential/ Agriculture
- RCL Low Density Country Residential
- RH Hamlet

800m Offset from Highway

Airport Overlay

Municipal Boundary

Hamlet Boundary

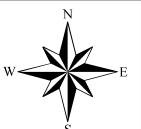


## Land Use Bylaw 6-2015 Land Use District Maps

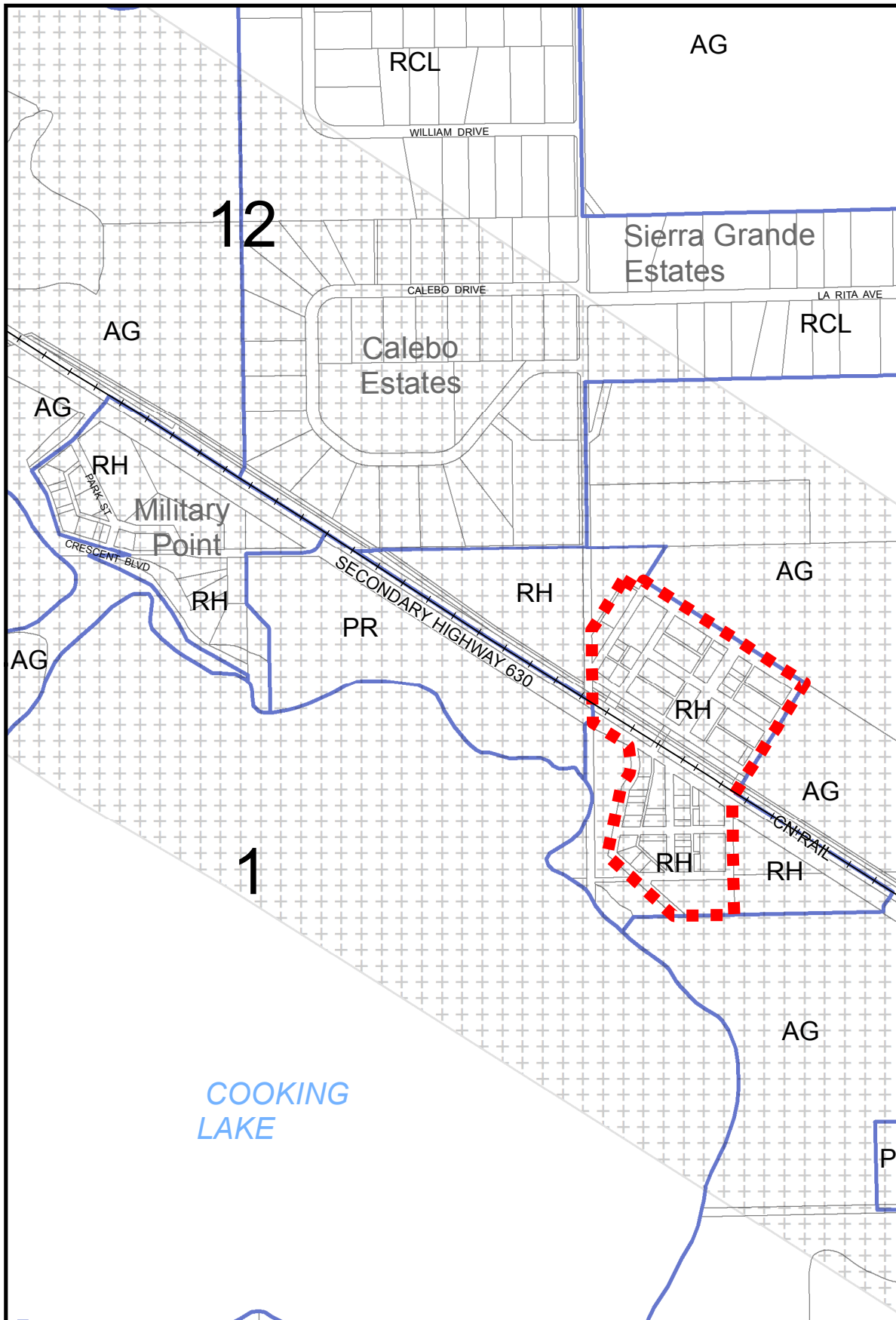
### Half Moon Lake

H 7




Scale: NTS

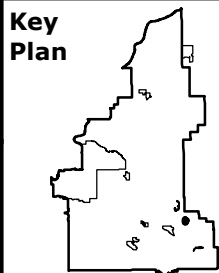


Strathcona County does not guarantee the currency, completeness or accuracy of the maps and it is provided without warranty or condition of any kind. Please contact Strathcona County for original plans.



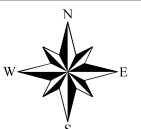
## Land Use Districts

- AG Agriculture: General
- PR Recreation
- PU Public Utilities
- RCL Low Density Country Residential
- RH Hamlet
-  800m Offset from Highway
-  Municipal Boundary
-  Hamlet Boundary



## Land Use Bylaw 6-2015 Land Use District Maps **North Cooking Lake** H 8

Scale: NTS



Strathcona County does not guarantee the currency, completeness or accuracy of the maps and it is provided without warranty or condition of any kind. Please contact Strathcona County for original plans.