




23

24

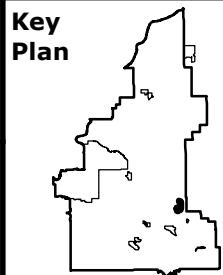
Land Use Districts

- AG Agriculture: General
- PC Conservation
- PR Recreation
- PU Public Utilities
- RCL Low Density Country Residential
- RH Hamlet
-  800m Offset from Highway
-  Municipal Boundary
-  Hamlet Boundary

ANTLER
LAKE

14

15



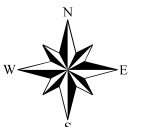
Land Use Bylaw 6-2015

Land Use District Maps

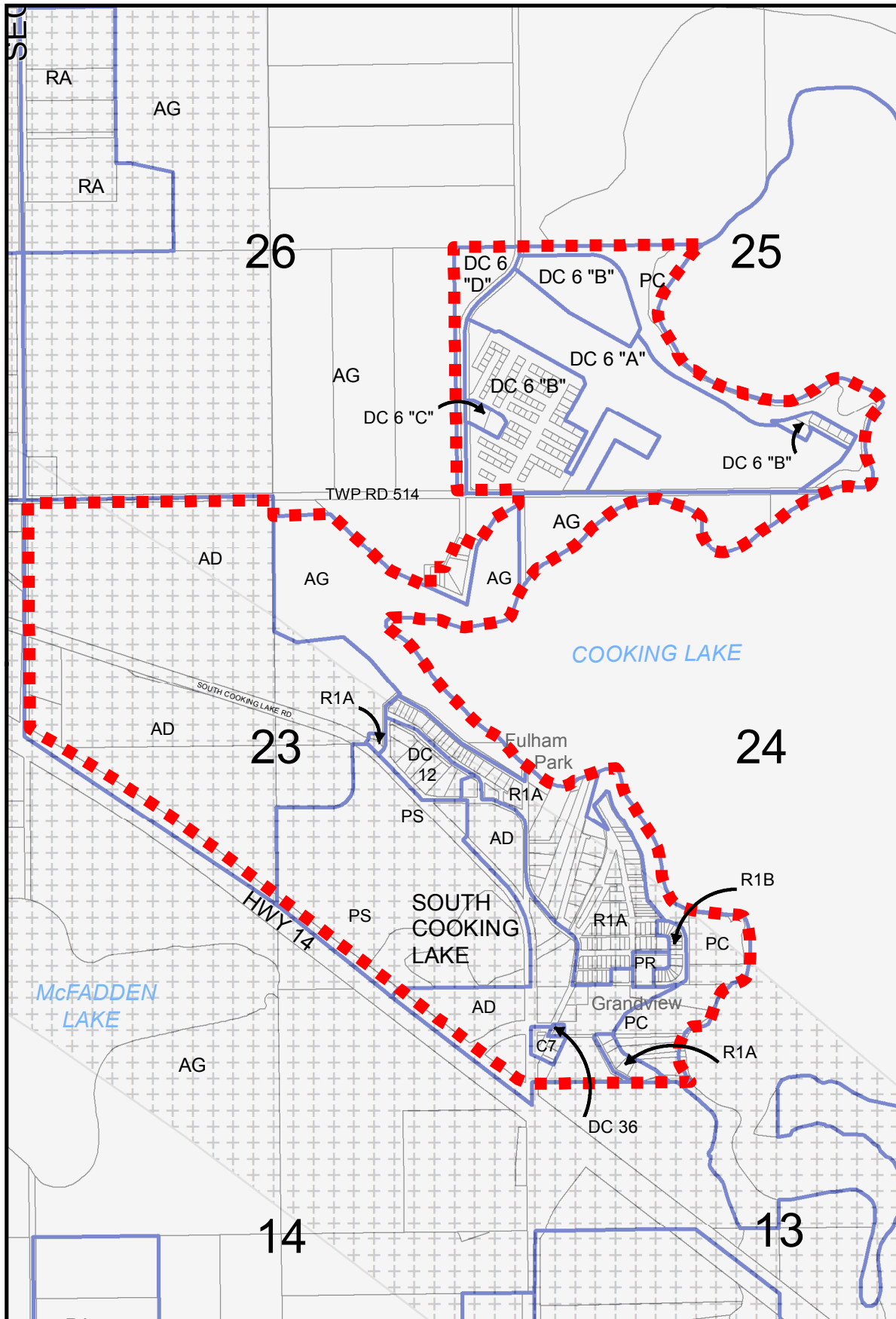
Antler Lake

H 1

Scale: NTS



 STRATHCONA
COUNTY

Strathcona County does not guarantee the currency, completeness or accuracy of the maps and it is provided without warranty or condition of any kind. Please contact Strathcona County for original plans.




Land Use Districts

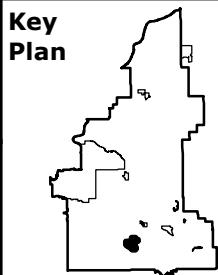
- AD Agriculture: Future Development
- AG Agriculture: General
- C7 Local Commercial
- DC Direct Control
- PC Conservation
- PR Recreation
- PS Public Services
- R1A Single Detached Residential A
- R1B Single Detached Residential B
- RA Rural Residential/ Agriculture
- RCL Low Density Country Residential

 800m Offset from Highway

 Airport Overlay

 Municipal Boundary

 Hamlet Boundary



Land Use Bylaw 6-2015 Land Use District Maps **South Cooking Lake**

H 2

Scale: NTS




 **STRATHCONA COUNTY**

Strathcona County does not guarantee the currency, completeness or accuracy of the maps and it is provided without warranty or condition of any kind. Please contact Strathcona County for original plans.

Land Use Districts

AG Agriculture:
General

RH Hamlet

 800m Offset from
Highway

 Municipal Boundary

 Hamlet Boundary

20

2

HASTINGS
LAKE

RH

HASTINGS
LAKE

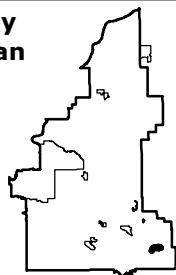
AG

17

1

AG

Key
Plan

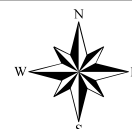


Land Use Bylaw 6-2015
Land Use District Maps

Hastings Lake

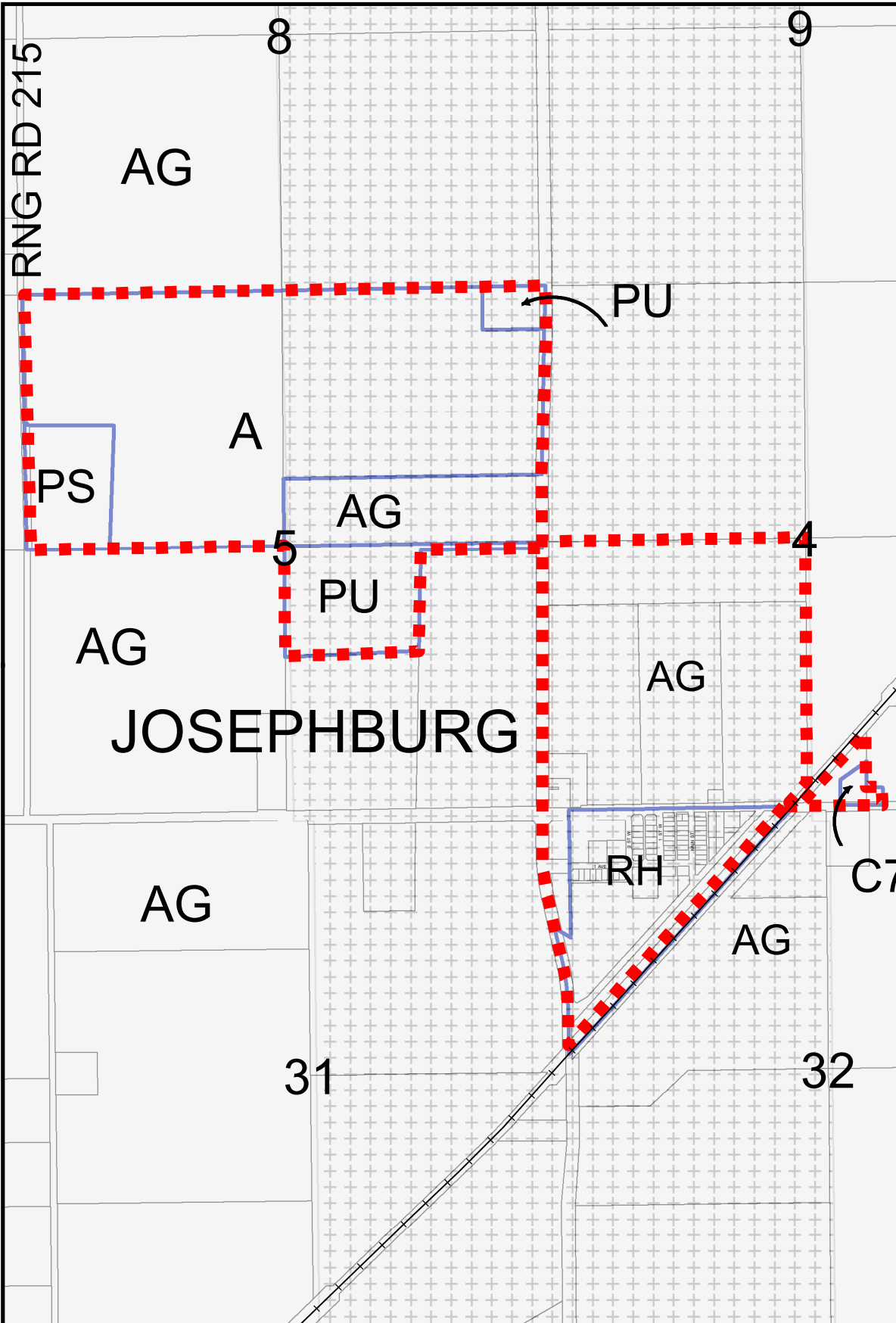
H 3

Scale: NTS






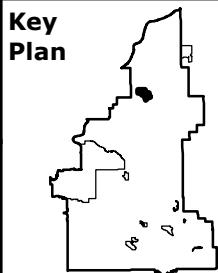
 STRATHCONA
COUNTY

Strathcona County does not guarantee the currency, completeness or accuracy of the maps and it is provided without warranty or condition of any kind. Please contact Strathcona County for original plans.



Land Use Districts

- A Airport
- AG Agriculture:
General
- C7 Local Commercial
- PS Public Services
- PU Public Utilities
- RH Hamlet
-  800m Offset from Highway
-  Airport Overlay
-  Municipal Boundary
-  Hamlet Boundary

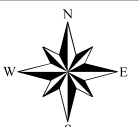


Land Use Bylaw 6-2015 Land Use District Maps

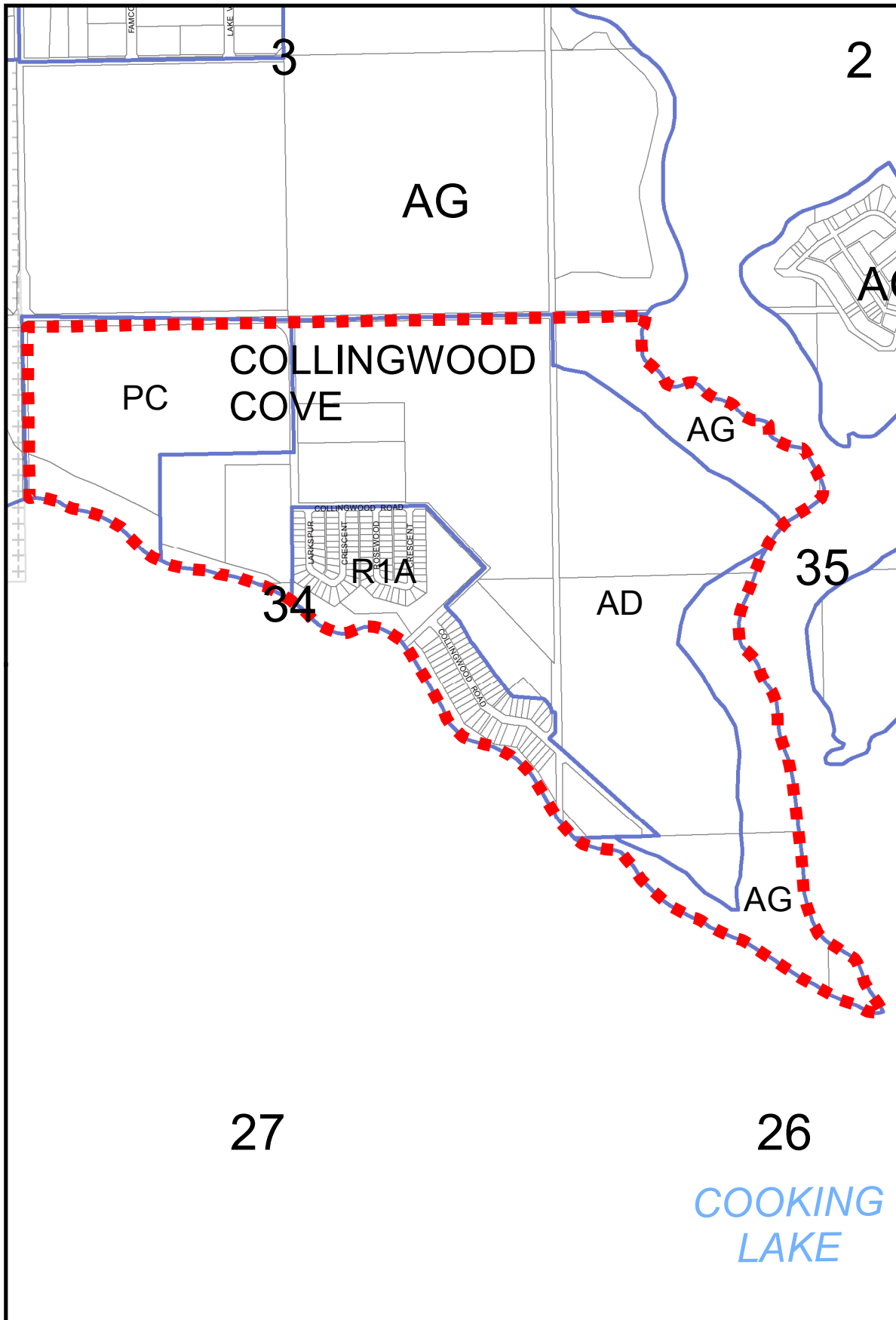
Josephburg

H 4

Scale: NTS

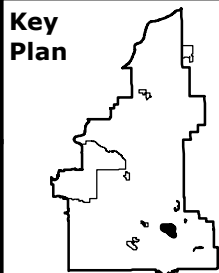


Strathcona County does not guarantee the currency, completeness or accuracy of the maps and it is provided without warranty or condition of any kind. Please contact Strathcona County for original plans.



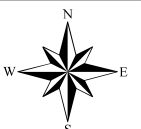
Land Use Districts

- AD Agriculture: Future Development
- AG Agriculture: General
- PC Conservation
- R1A Single Detached Residential A
- RA Rural Residential/ Agriculture
- RCL Low Density Country Residential
- 800m Offset from Highway
- Municipal Boundary
- Hamlet Boundary

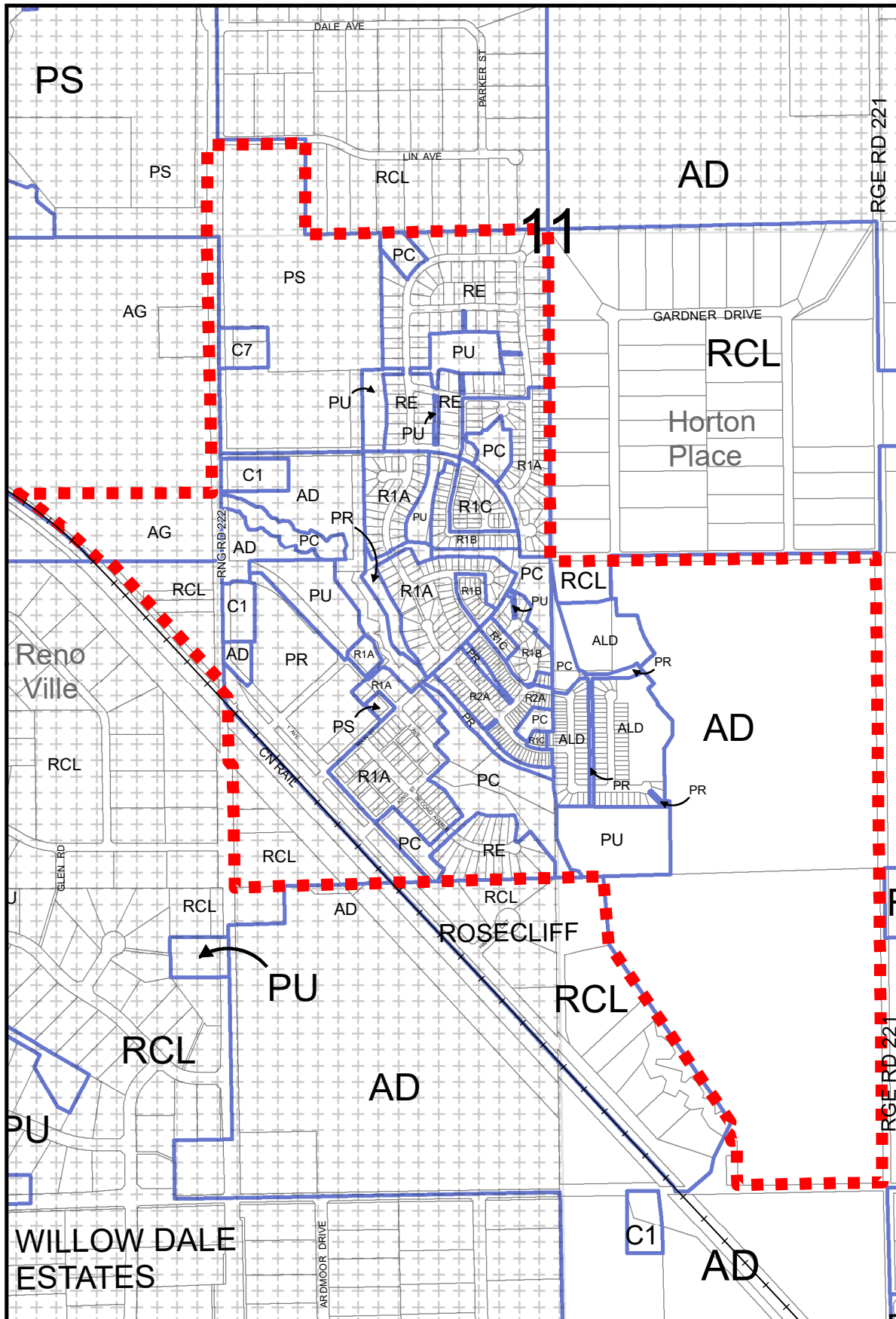


Land Use Bylaw 6-2015 Land Use District Maps **Collingwood Cove** H 5

Scale: NTS

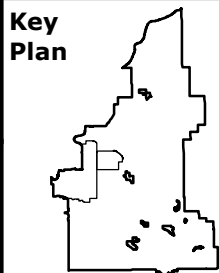


Strathcona County does not guarantee the currency, completeness or accuracy of the maps and it is provided without warranty or condition of any kind. Please contact Strathcona County for original plans.



Land Use Districts

- AD Agriculture: Future Development
- AG Agriculture: General
- C1 Community Commercial
- C7 Local Commercial
- PC Conservation
- PR Recreation
- PS Public Services
- PU Public Utilities
- R1A Single Detached Residential A
- R1B Single Detached Residential B
- R1C Single Detached Residential C
- R2A Semi-detached Residential
- RCL Low Density Country Residential
- RE Estate Residential
- 800m Offset from Highway
- Municipal Boundary
- Hamlet Boundary

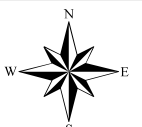


Land Use Bylaw 6-2015 Land Use District Maps

Ardrossan

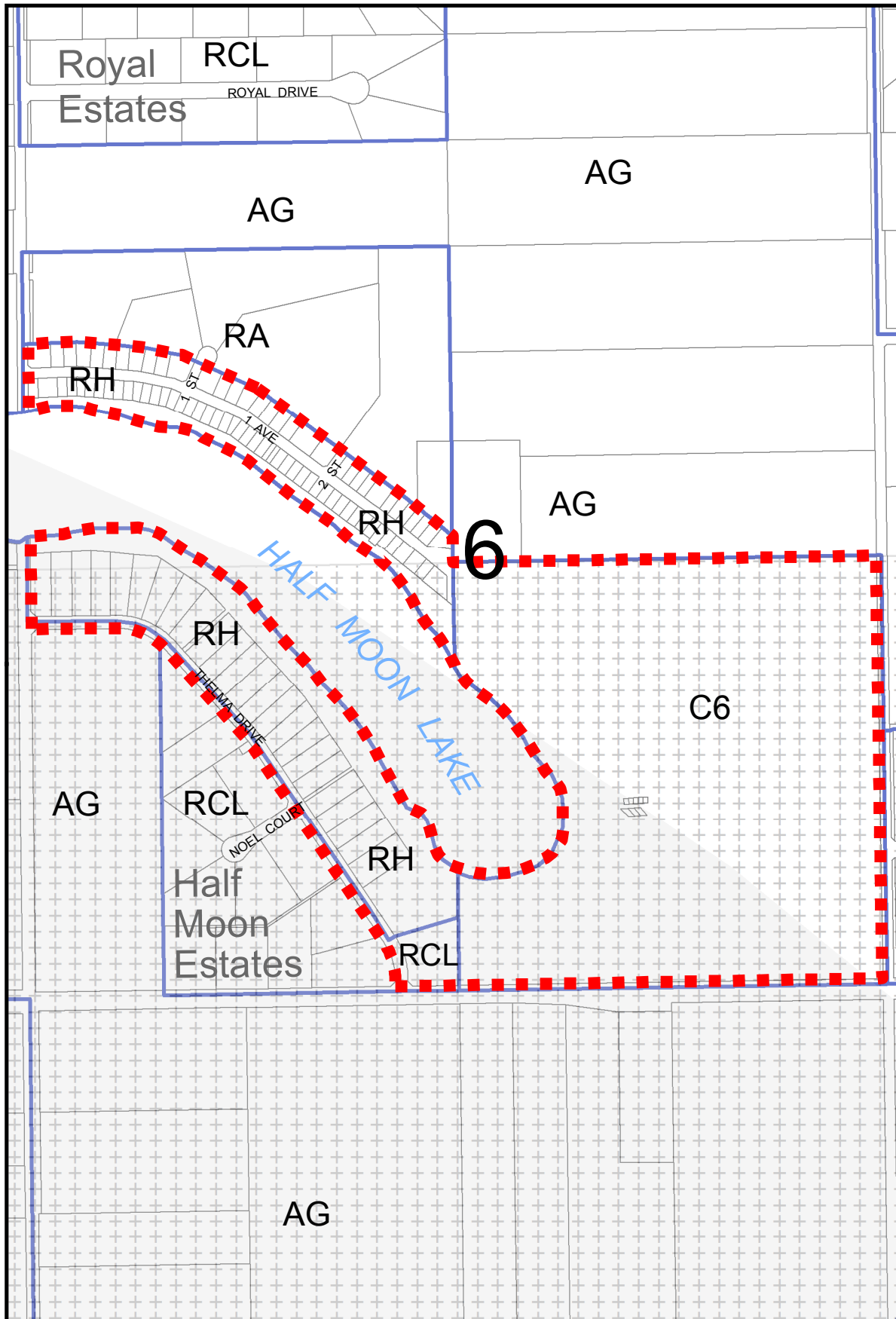
H 6

Scale: NTS




STRATHCONA COUNTY

Strathcona County does not guarantee the currency, completeness or accuracy of the maps and it is provided without warranty or condition of any kind. Please contact Strathcona County for original plans.




Land Use Districts

- AG Agriculture: General
- C6 Recreation Commercial
- RA Rural Residential/ Agriculture
- RCL Low Density Country Residential
- RH Hamlet

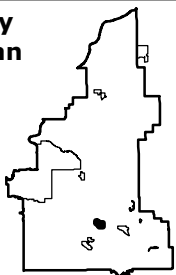
 800m Offset from Highway

 Airport Overlay

 Municipal Boundary

 Hamlet Boundary

Key
Plan

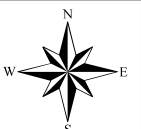


Land Use Bylaw 6-2015 Land Use District Maps

Half Moon Lake

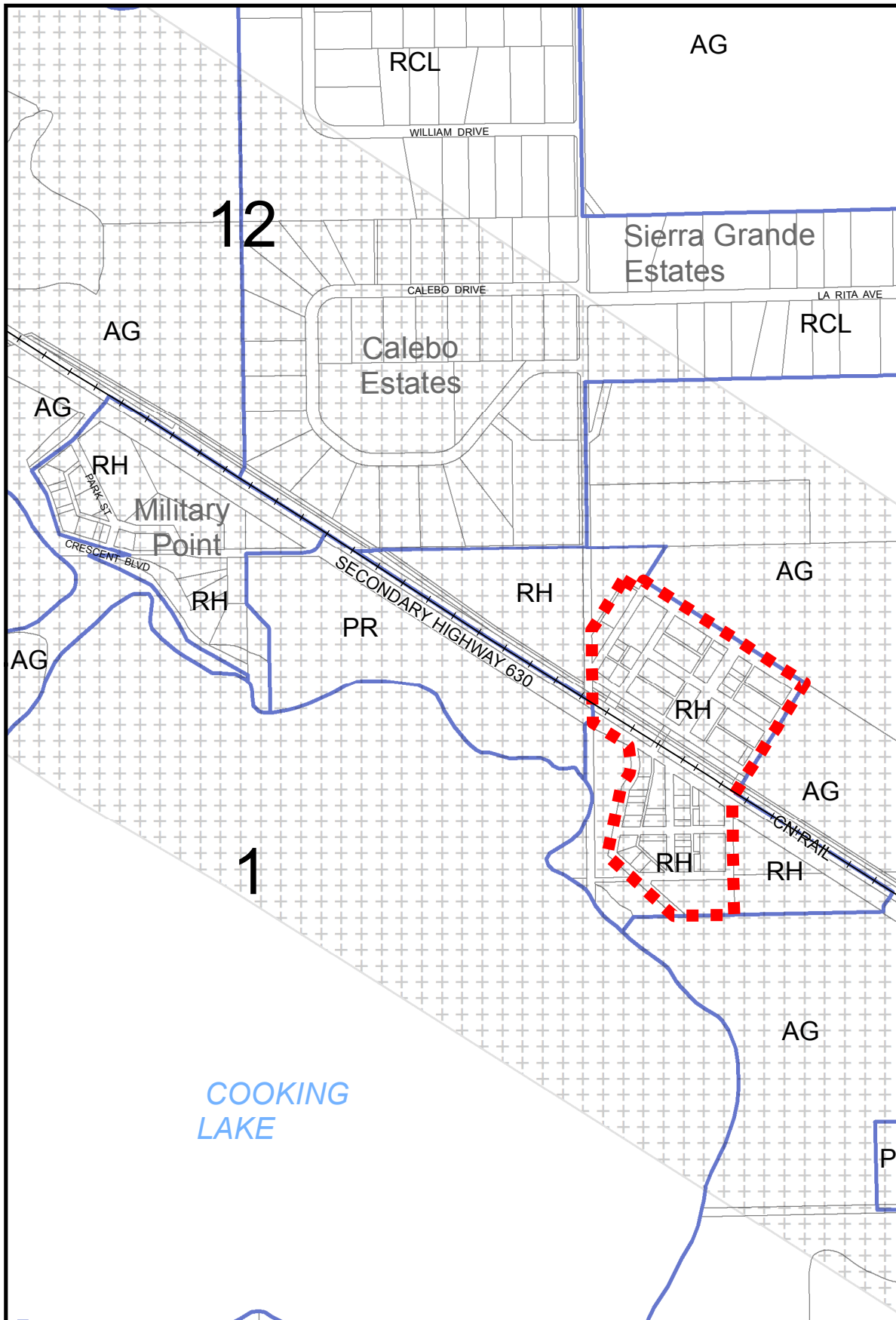
H 7

Scale: NTS






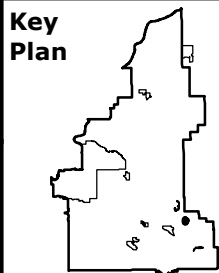
 STRATHCONA
COUNTY

Strathcona County does not guarantee the currency, completeness or accuracy of the maps and it is provided without warranty or condition of any kind. Please contact Strathcona County for original plans.



Land Use Districts

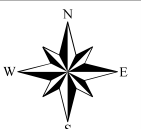
- AG Agriculture: General
- PR Recreation
- PU Public Utilities
- RCL Low Density Country Residential
- RH Hamlet
-  800m Offset from Highway
-  Municipal Boundary
-  Hamlet Boundary



Land Use Bylaw 6-2015 Land Use District Maps **North Cooking Lake**

H 8

Scale: NTS



 **STRATHCONA COUNTY**

Strathcona County does not guarantee the currency, completeness or accuracy of the maps and it is provided without warranty or condition of any kind. Please contact Strathcona County for original plans.