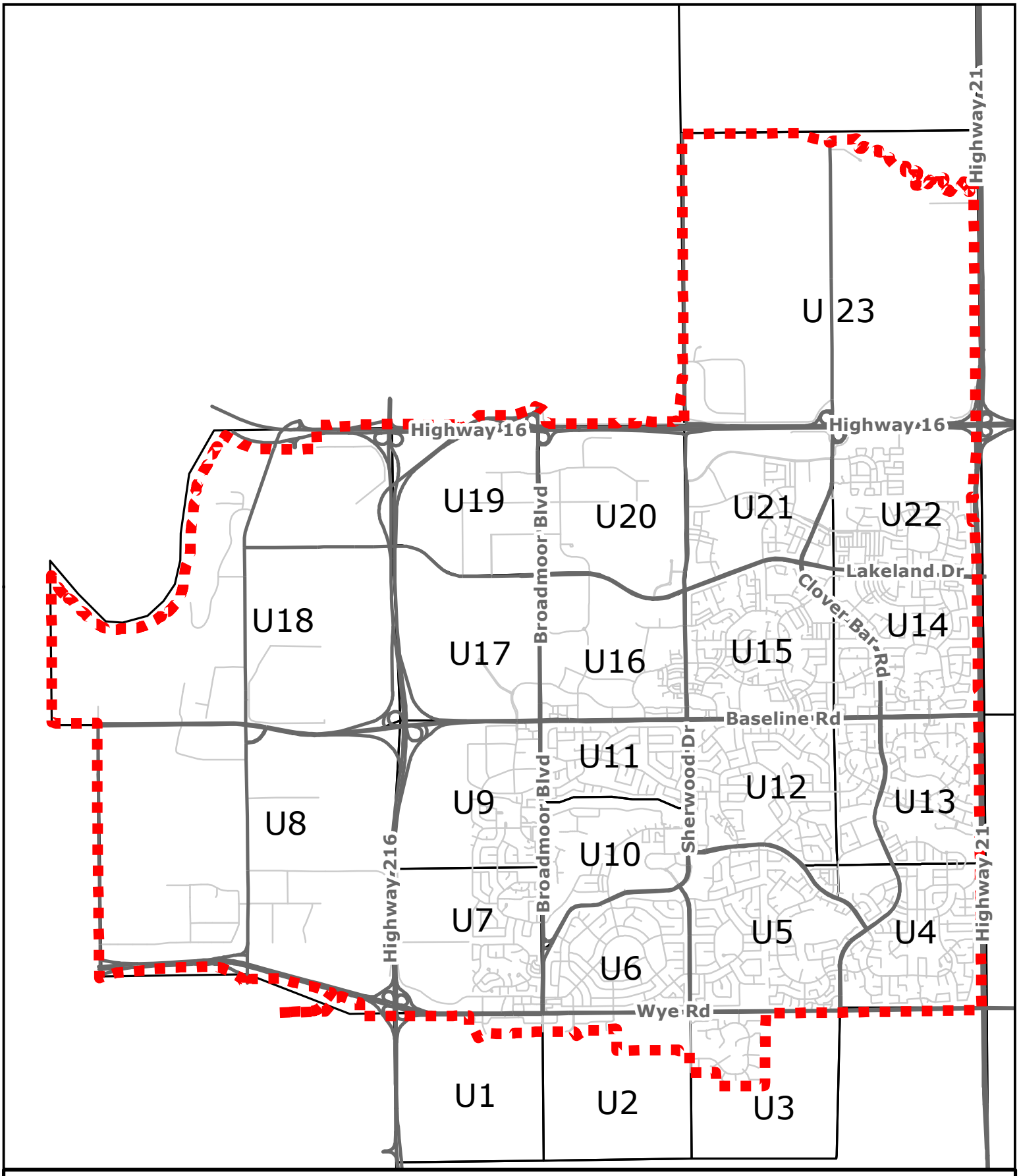

Land Use Bylaw 6-2015
Urban Key Plan Map

STRATHCONA COUNTY

Strathcona County does not guarantee the currency, completeness or accuracy of the maps and it is provided without warrenty or condition of any kind. Please contact Strathcona County for original plans.

Scale: NTS

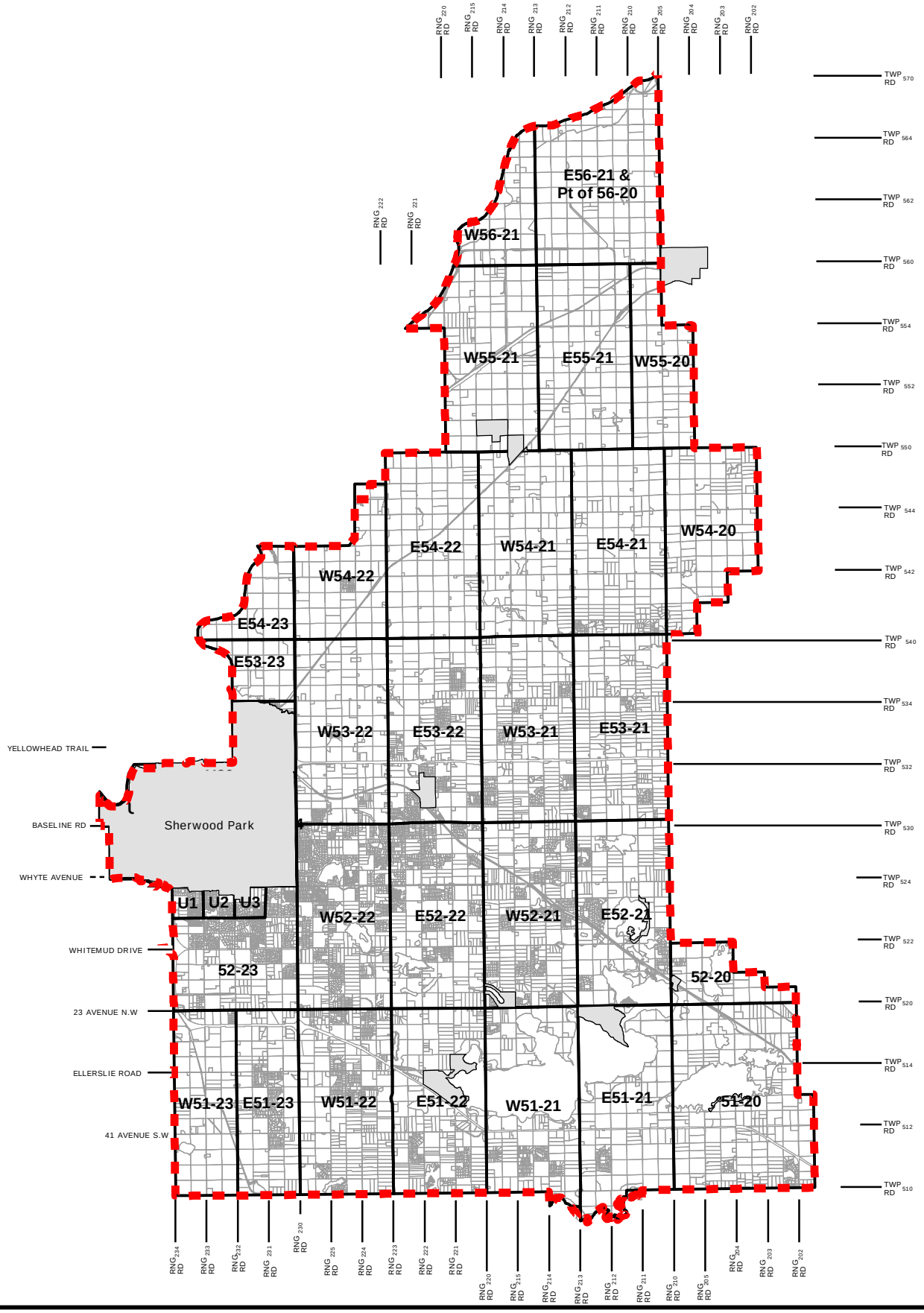

Land Use Bylaw 6-2015
Rural Key Plan Map

STRATHCONA COUNTY

Strathcona County does not guarantee the currency, completeness or accuracy of the maps and it is provided without warrenty or condition of any kind. Please contact Strathcona County for original plans.

Scale: NTS

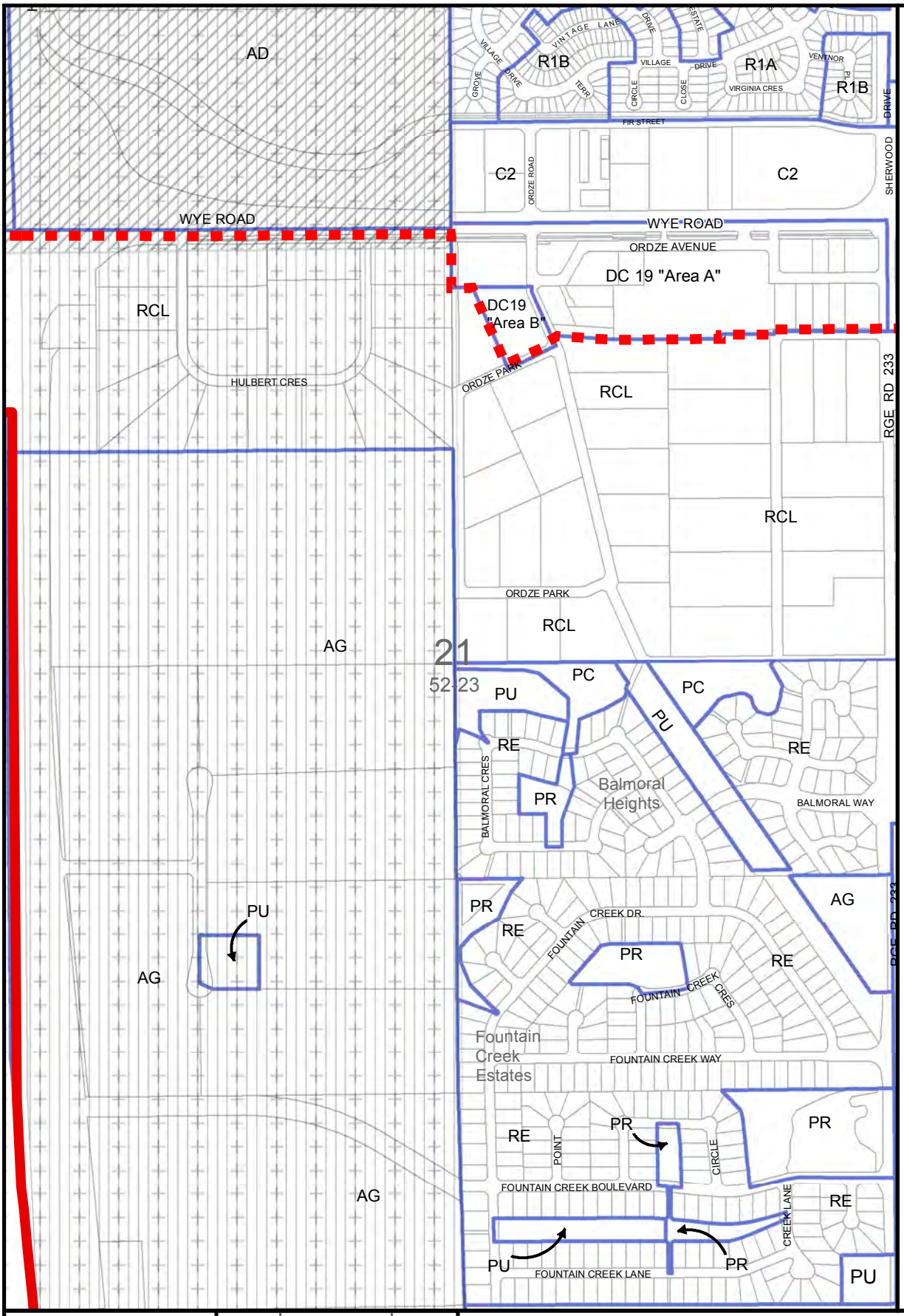

Land Use Districts

AD	Agriculture: Future Development
AG	Agriculture: General
C2	Arterial Commercial
DC	Direct Control
IM	Medium Industrial
PC	Conservation
PG	Golf Course
PR	Recreation
PU	Public Utilities
R1A	Single Detached Residential A
R1B	Single Detached Residential B
R3	Low to Medium Density Multiple Residential
R4	Medium Density Multiple Residential
RCL	Low Density Country Residential
RE	Estate Residential

800m Offset from Highway

Heavy Industrial Transition Overlay 1.5km

Restricted Development Area

Municipal Boundary

Urban Service Area Boundary

Key Plan

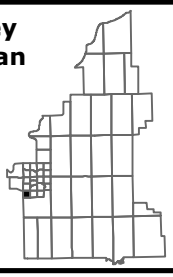

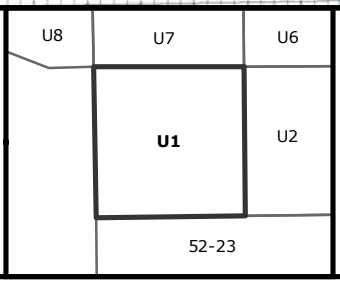

Land Use Bylaw 6-2015
Land Use District Maps

Urban Service Area U1

Scale: NTS

STRATHCONA COUNTY

Strathcona County does not guarantee the currency, completeness or accuracy of the maps and it is provided without warrenty or condition of any kind. Please contact Strathcona County for original plans.

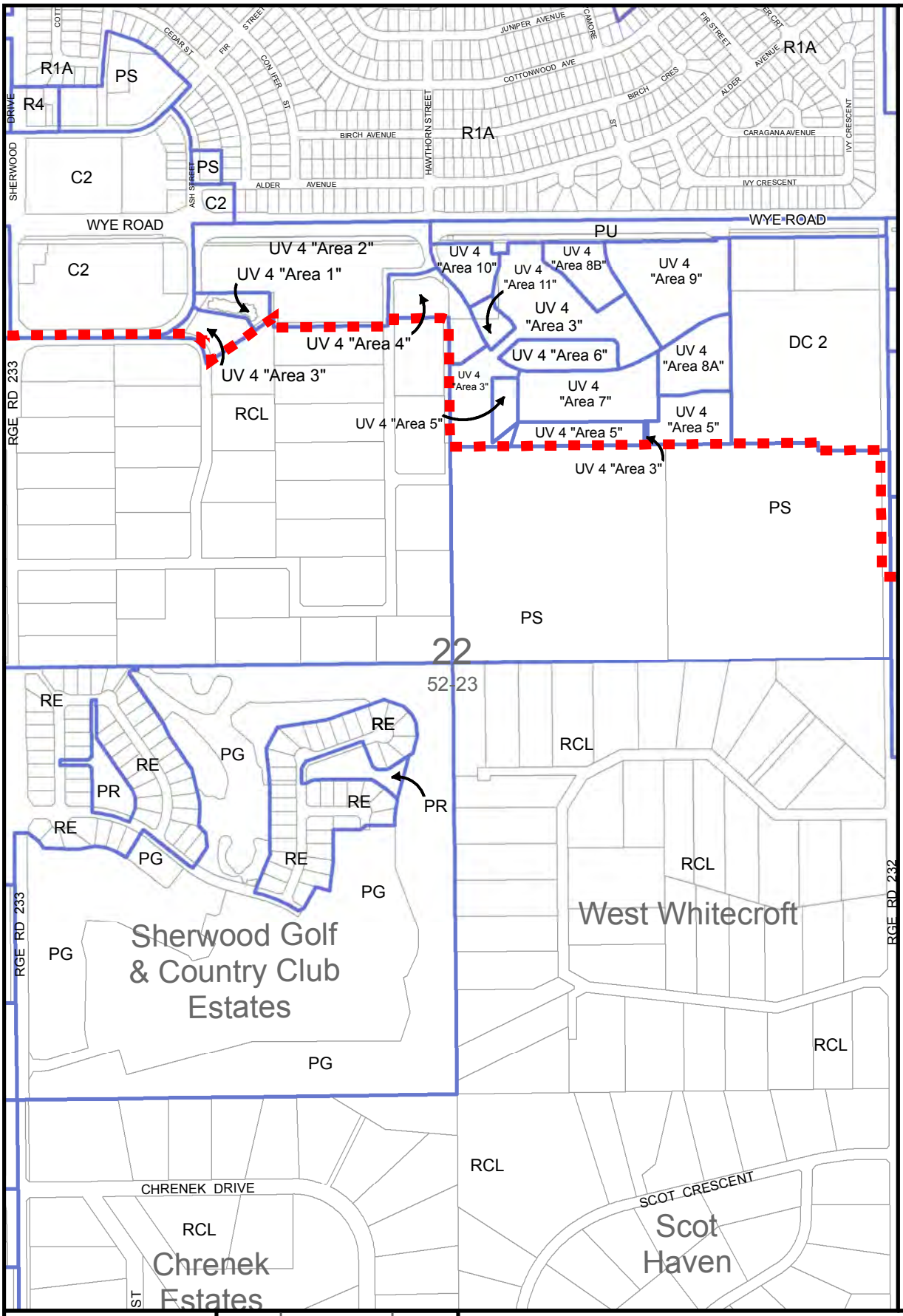

Land Use Districts

AG	Agriculture: General
C1	Community Commercial
C2	Arterial Commercial
DC	Direct Control
PG	Golf Course
PR	Recreation
PS	Public Services
PU	Public Utilities
R1A	Single Detached Residential A
R1B	Single Detached Residential B
R3	Low to Medium Density Multiple Residential
R4	Medium Density Multiple Residential
RA	Rural Residential/ Agriculture
RCL	Low Density Country Residential
RE	Estate Residential
UV	Sustainable Urban Village

Municipal Boundary

Urban Service Area Boundary

Key Plan

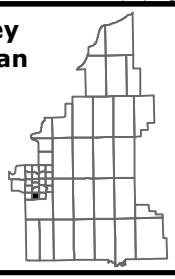

U7	U6	U5
U1	**U2**	U3
	52-23	

Land Use Bylaw 6-2015
Land Use District Maps

Urban Service Area U2

Scale: NTS

N W E S

STRATHCONA COUNTY

Strathcona County does not guarantee the currency, completeness or accuracy of the maps and it is provided without warrenty or condition of any kind. Please contact Strathcona County for original plans.

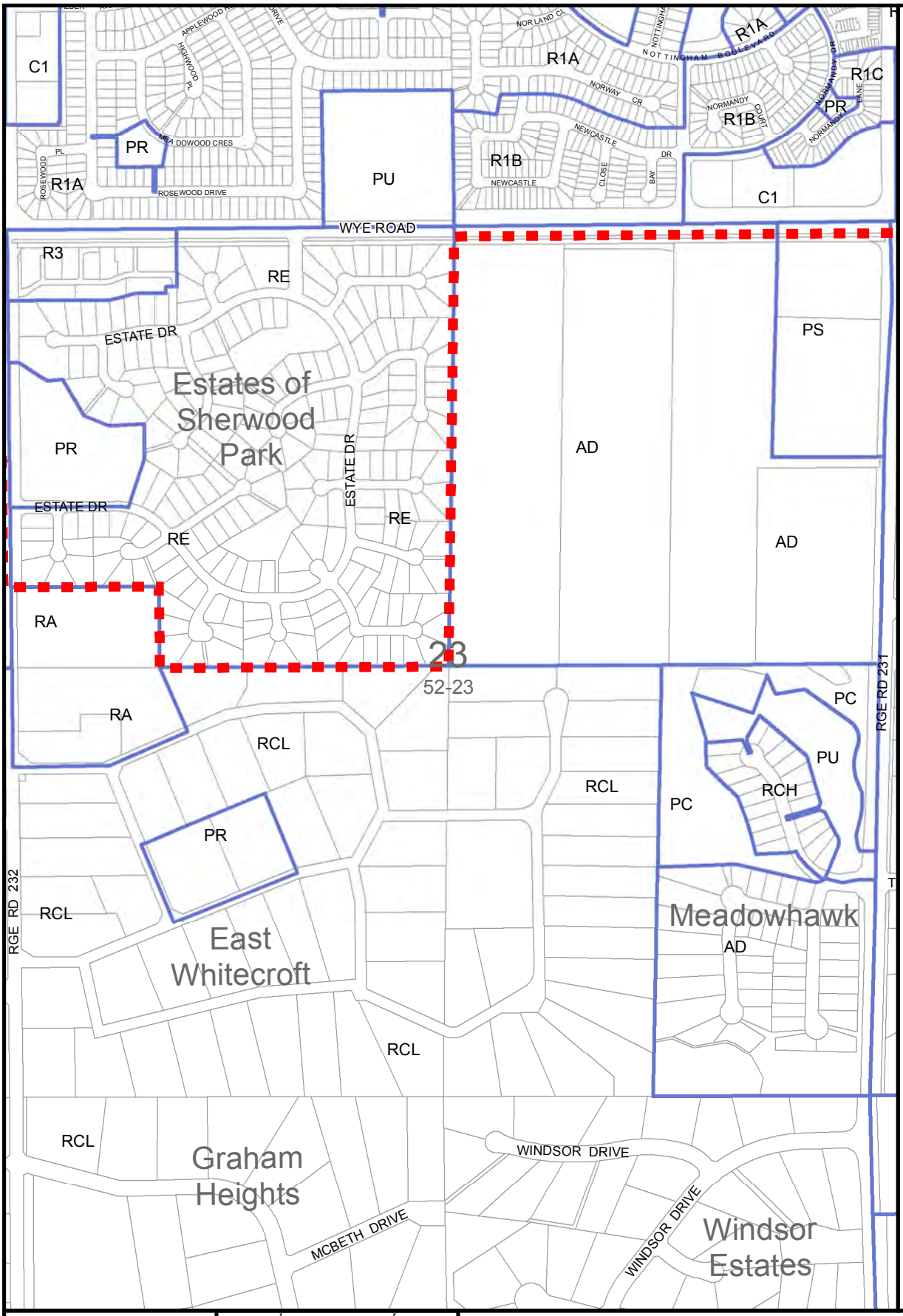

Land Use Districts

AD	Agriculture: Future Development
C1	Community Commercial
DC	Direct Control
PC	Conservation
PR	Recreation
PS	Public Services
PU	Public Utilities
R1A	Single Detached Residential A
R1B	Single Detached Residential B
R1C	Single Detached Residential C
R3	Low to Medium Density Multiple Residential
RA	Rural Residential/ Agriculture
RCH	High Density Country Residential
RCL	Low Density Country Residential
RE	Estate Residential
	Municipal Boundary
	Urban Service Area Boundary

Key Plan

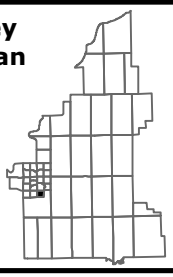

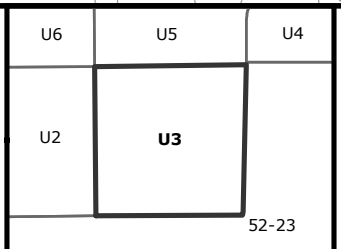

Land Use Bylaw 6-2015
Land Use District Maps

Urban Service Area U3

Scale: NTS

STRATHCONA COUNTY

Strathcona County does not guarantee the currency, completeness or accuracy of the maps and it is provided without warrenty or condition of any kind. Please contact Strathcona County for original plans.

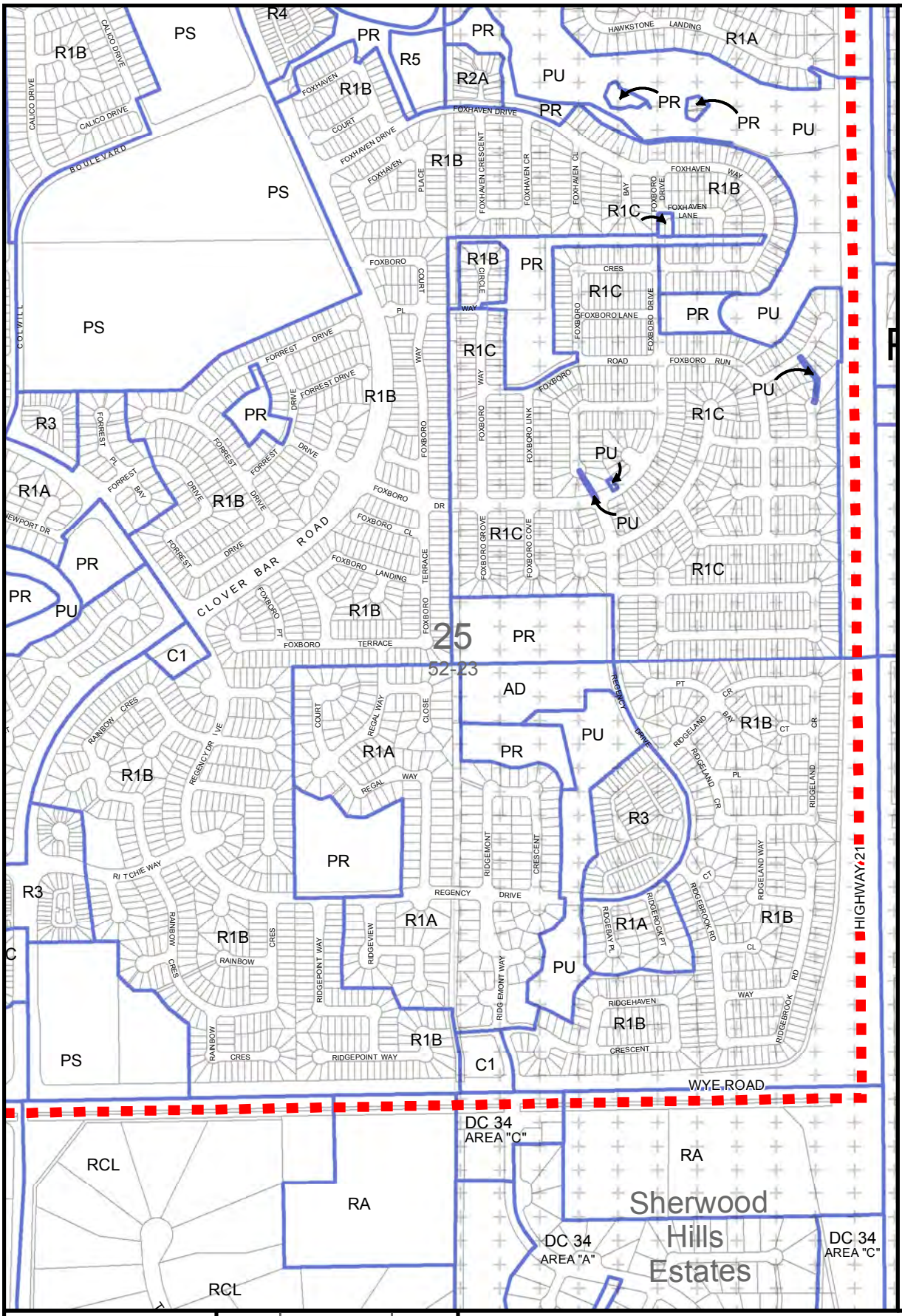

Land Use Districts

AD	Agriculture: Future Development
C1	Community Commercial
DC	Direct Control
PC	Conservation
PR	Recreation
PS	Public Services
PU	Public Utilities
R1A	Single Detached Residential A
R1B	Single Detached Residential B
R1C	Single Detached Residential C
R2A	Semi-detached Residential
R3	Low to Medium Density Multiple Residential
R4	Medium Density Multiple Residential
R5	High Density Multiple Residential
RA	Rural Residential/ Agriculture
RCL	Low Density Country Residential

800m Offset from Highway

Municipal Boundary

Urban Service Area Boundary

Key Plan

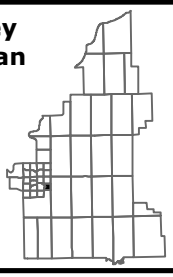

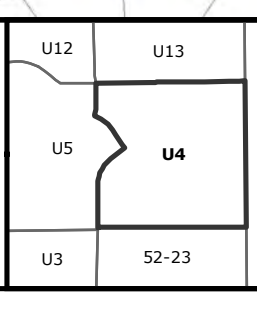

Land Use Bylaw 6-2015
Land Use District Maps

Urban Service Area U4

Scale: NTS

STRATHCONA COUNTY

Strathcona County does not guarantee the currency, completeness or accuracy of the maps and it is provided without warrenty or condition of any kind. Please contact Strathcona County for original plans.

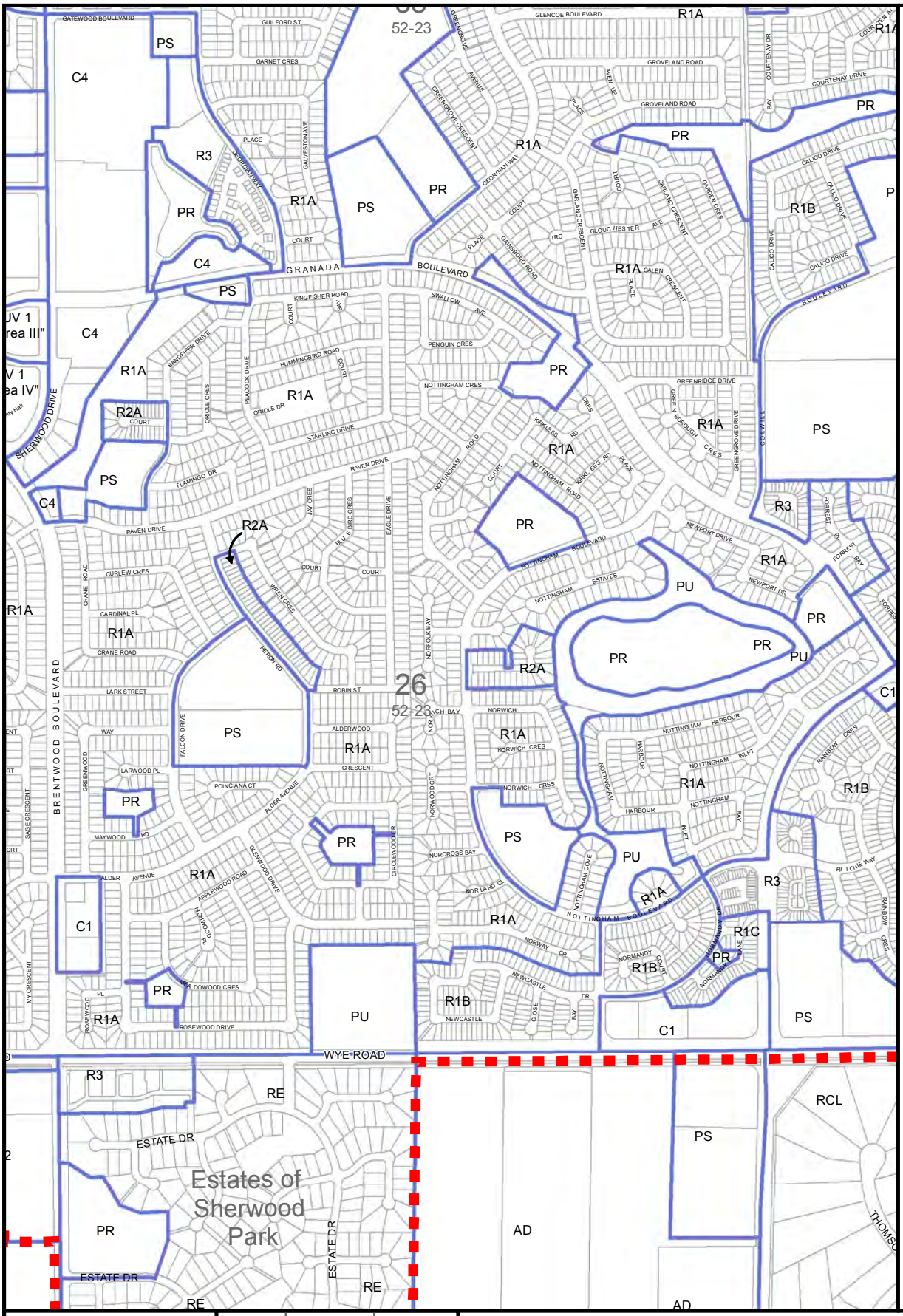

Land Use Districts

AD	Agriculture: Future Development
C1	Community Commercial
C4	Major Commercial
DC	Direct Control
PG	Golf Course
PR	Recreation
PS	Public Services
PU	Public Utilities
R1A	Single Detached Residential A
R1B	Single Detached Residential B
R1C	Single Detached Residential C
R2A	Semi-detached Residential
R3	Low to Medium Density Multiple Residential
RCL	Low Density Country Residential
RE	Estate Residential
UV	Sustainable Urban Village

Municipal Boundary

Urban Service Area Boundary

Key Plan

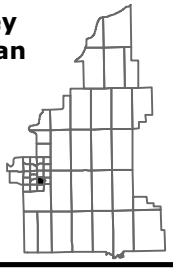

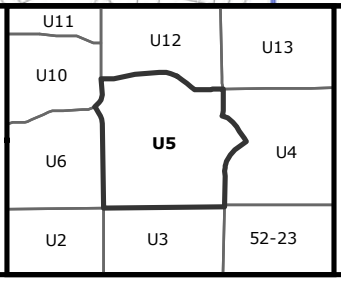

Land Use Bylaw 6-2015
Land Use District Maps

Urban Service Area U5

Scale: NTS

STRATHCONA COUNTY

Strathcona County does not guarantee the currency, completeness or accuracy of the maps and it is provided without warrenty or condition of any kind. Please contact Strathcona County for original plans.

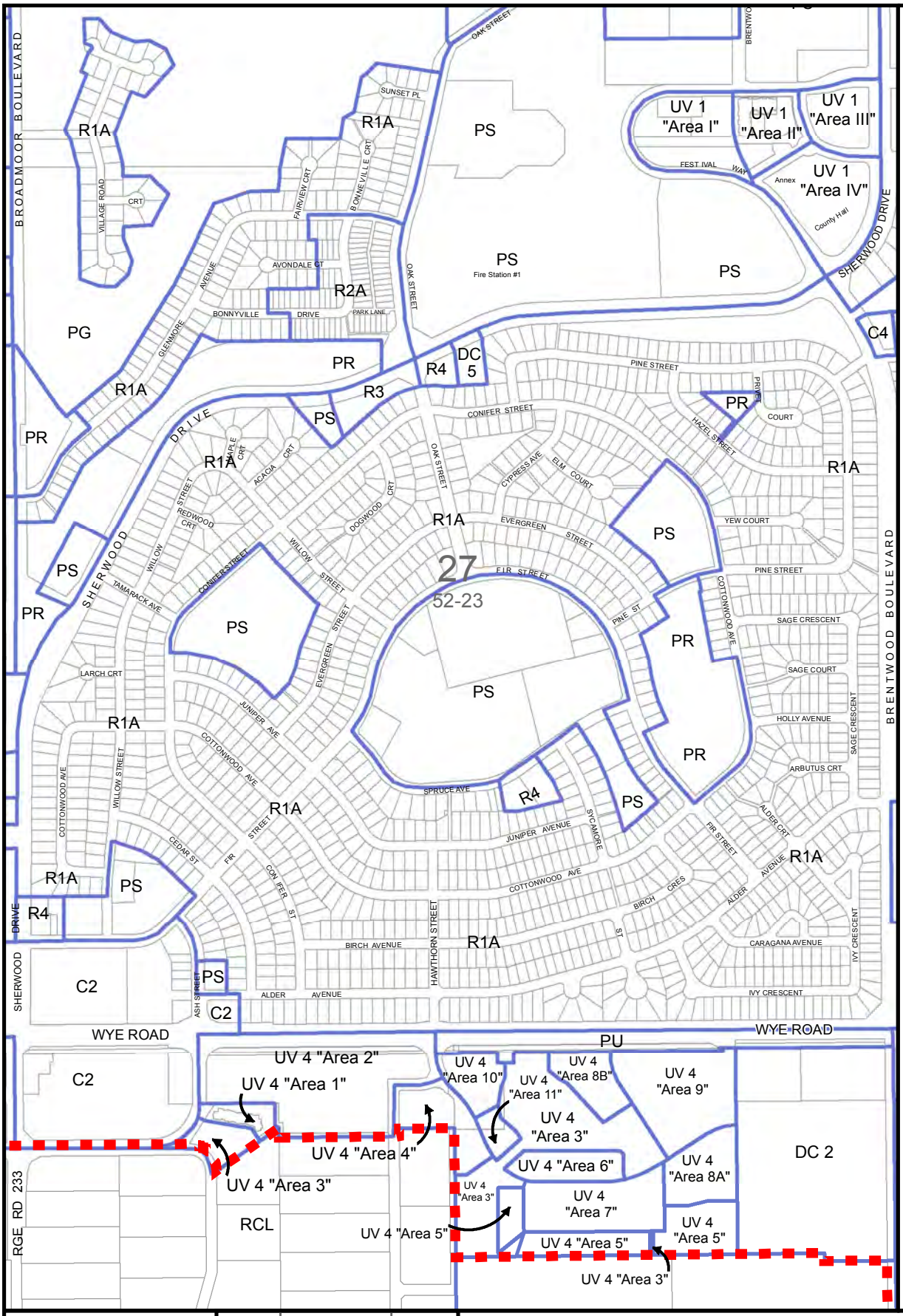

Land Use Districts

C1	Community Commercial
C2	Arterial Commercial
C4	Major Commercial
DC	Direct Control
PG	Golf Course
PR	Recreation
PS	Public Services
PU	Public Utilities
R1A	Single Detached Residential A
R1B	Single Detached Residential B
R2A	Semi-detached Residential
R3	Low to Medium Density Multiple Residential
R4	Medium Density Multiple Residential
RCL	Low Density Country Residential
RE	Estate Residential
UV	Sustainable Urban Village

Municipal Boundary

Urban Service Area Boundary

Key Plan

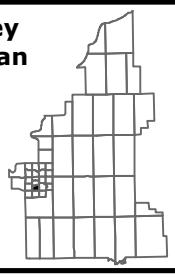

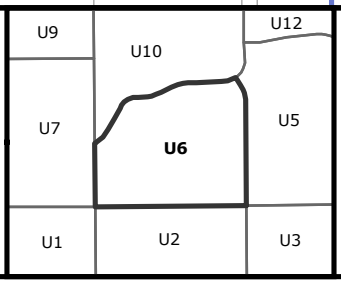

Land Use Bylaw 6-2015
Land Use District Maps

Urban Service Area U6

Scale: NTS

STRATHCONA COUNTY

Strathcona County does not guarantee the currency, completeness or accuracy of the maps and it is provided without warrenty or condition of any kind. Please contact Strathcona County for original plans.

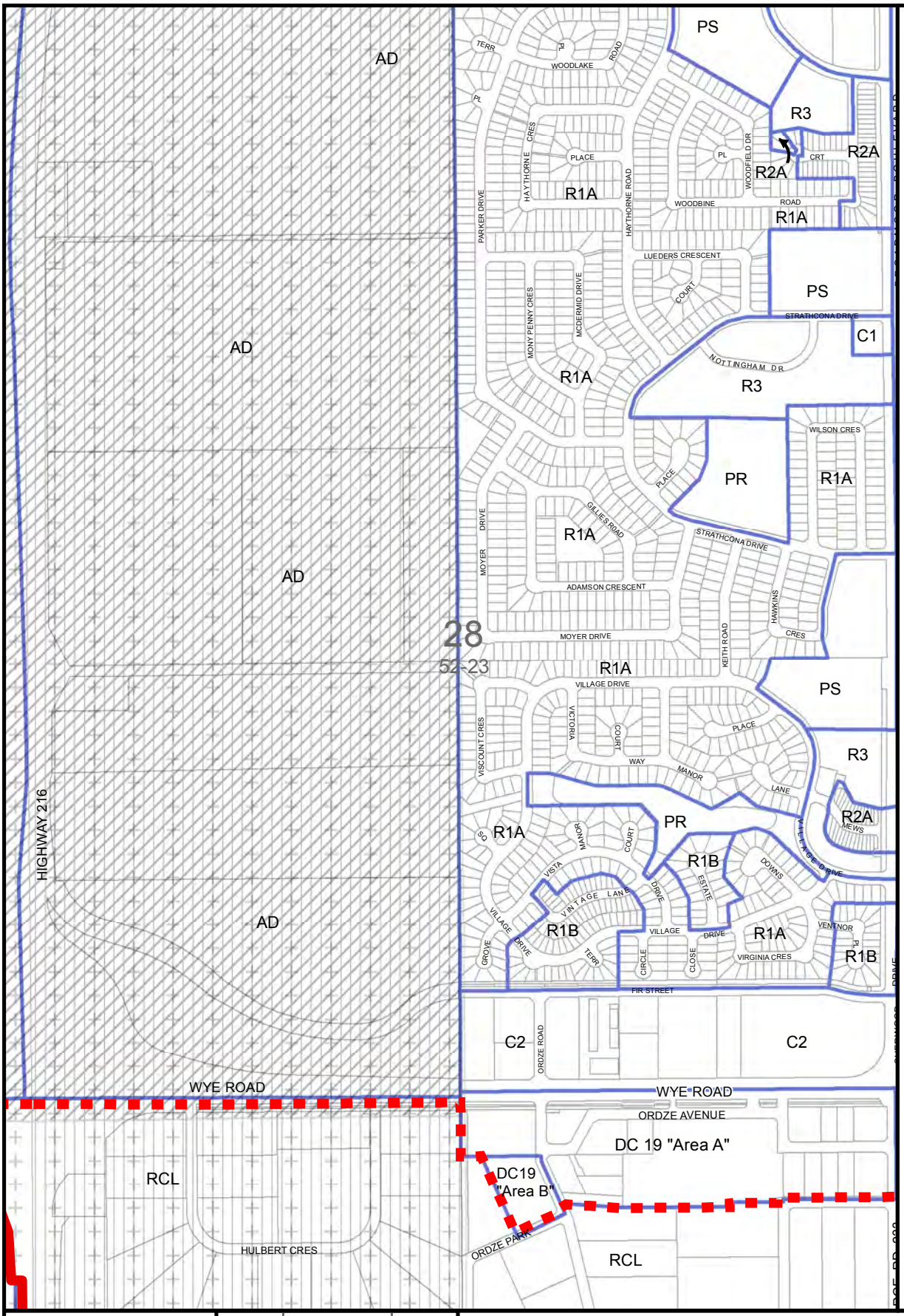

Land Use Districts

AD	Agriculture: Future Development
C1	Community Commercial
C2	Arterial Commercial
DC	Direct Control
IM	Medium Industrial
PG	Golf Course
PR	Recreation
PS	Public Services
R1A	Single Detached Residential A
R1B	Single Detached Residential B
R2A	Semi-detached Residential
R3	Low to Medium Density Multiple Residential
R4	Medium Density Multiple Residential
RCL	Low Density Country Residential

- 800m Offset from Highway
- Heavy Industrial Transition Overlay 1.5km
- Restricted Development Area
- Municipal Boundary
- Urban Service Area Boundary

Key Plan

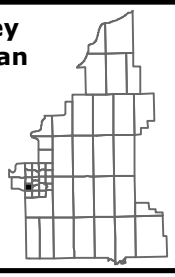

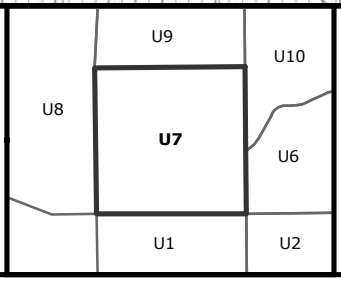

Land Use Bylaw 6-2015
Land Use District Maps

Urban Service Area U7

Scale: NTS

STRATHCONA COUNTY

Strathcona County does not guarantee the currency, completeness or accuracy of the maps and it is provided without warrenty or condition of any kind. Please contact Strathcona County for original plans.

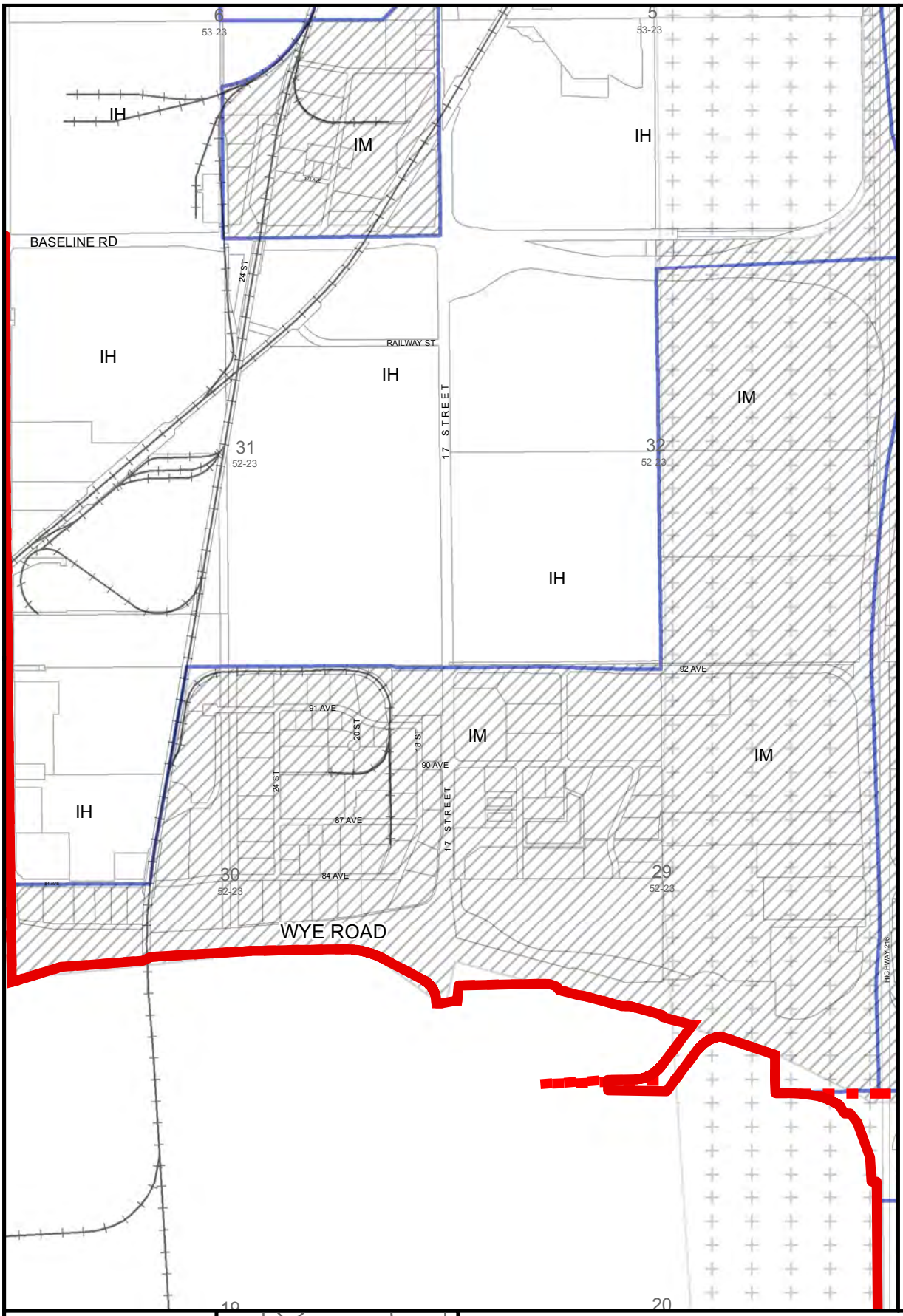

Land Use Districts

AD	Agriculture: Future Development
AG	Agriculture: General
DC	Direct Control
IH	Heavy Industrial
IM	Medium Industrial
RCL	Low Density Country Residential

- 800m Offset from Highway
- Heavy Industrial Transition Overlay 1.5km
- Restricted Development Area
- Municipal Boundary
- Urban Service Area Boundary
- Railway

Key Plan

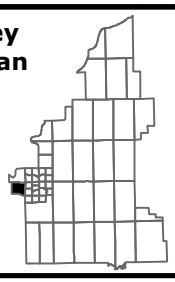

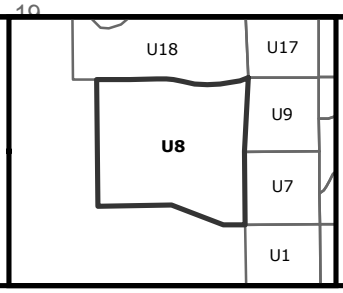

Land Use Bylaw 6-2015
Land Use District Maps

Urban Service Area U8

Scale: NTS

N
W
E
S

STRATHCONA COUNTY

Strathcona County does not guarantee the currency, completeness or accuracy of the maps and it is provided without warrenty or condition of any kind. Please contact Strathcona County for original plans.

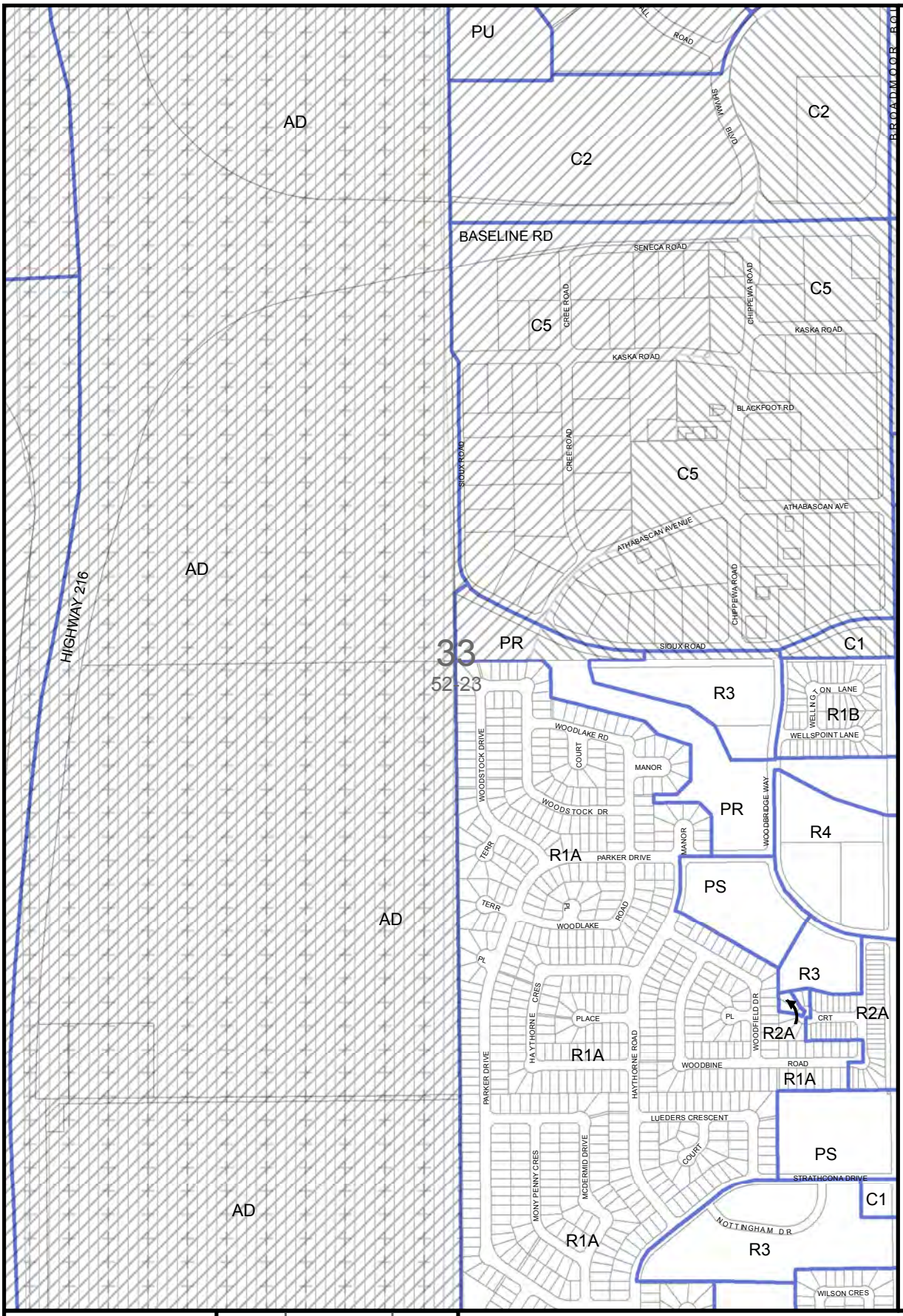

Land Use Districts

AD	Agriculture: Future Development
C1	Community Commercial
C2	Arterial Commercial
C5	Service Commercial
DC	Direct Control
IH	Heavy Industrial
IM	Medium Industrial
PG	Golf Course
PR	Recreation
PS	Public Services
PU	Public Utilities
R1A	Single Detached Residential A
R1B	Single Detached Residential B
R2A	Semi-detached Residential
R3	Low to Medium Density Multiple Residential
R4	Medium Density Multiple Residential

800m Offset from Highway

Heavy Industrial Transition Overlay 1.5km

Heavy Industrial Transition Overlay 3.0km

Restricted Development Area

Municipal Boundary

Urban Service Area Boundary

Key Plan

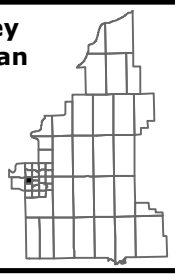

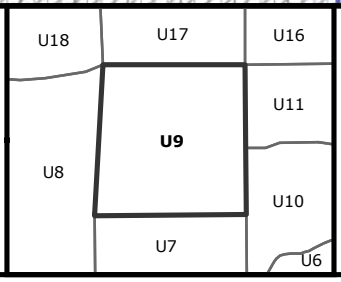

Land Use Bylaw 6-2015
Land Use District Maps

Urban Service Area U9

Scale: NTS

STRATHCONA COUNTY

Strathcona County does not guarantee the currency, completeness or accuracy of the maps and it is provided without warrenty or condition of any kind. Please contact Strathcona County for original plans.

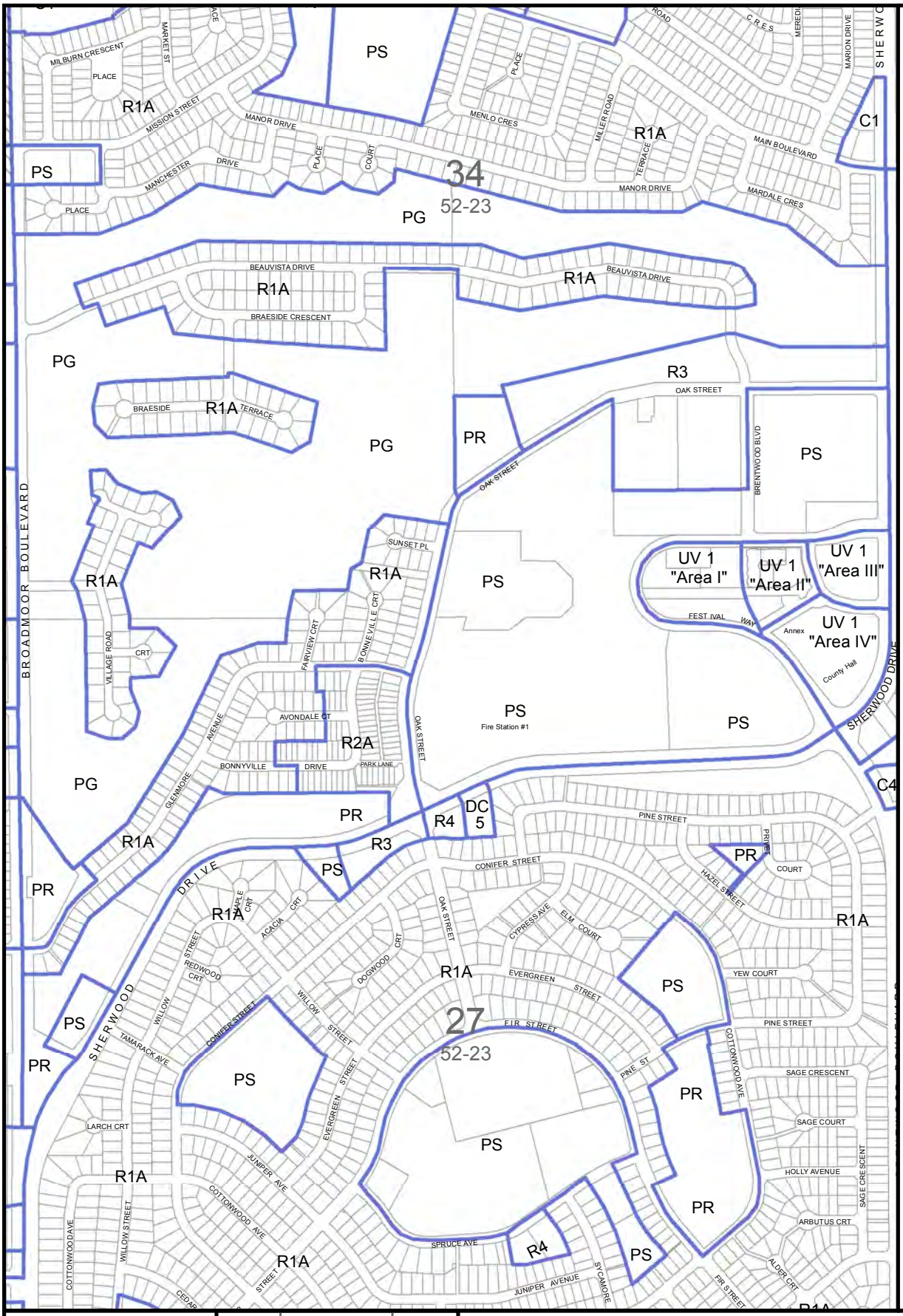

Land Use Districts

C1	Community Commercial
C4	Major Commercial
C5	Service Commercial
DC	Direct Control
PG	Golf Course
PR	Recreation
PS	Public Services
R1A	Single Detached Residential A
R1B	Single Detached Residential B
R2A	Semi-detached Residential
R3	Low to Medium Density Multiple Residential
R4	Medium Density Multiple Residential
UV	Sustainable Urban Village
	Heavy Industrial Transition Overlay 3.0km
	Municipal Boundary
	Urban Service Area Boundary

Key Plan

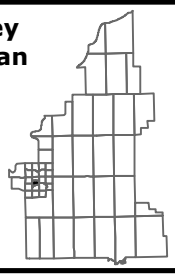

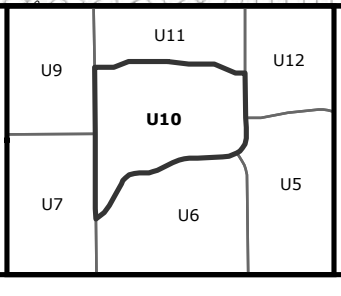

Land Use Bylaw 6-2015
Land Use District Maps

Urban Srevice Area U10

Scale: NTS

N W E S

STRATHCONA COUNTY

Strathcona County does not guarantee the currency, completeness or accuracy of the maps and it is provided without warrenty or condition of any kind. Please contact Strathcona County for original plans.

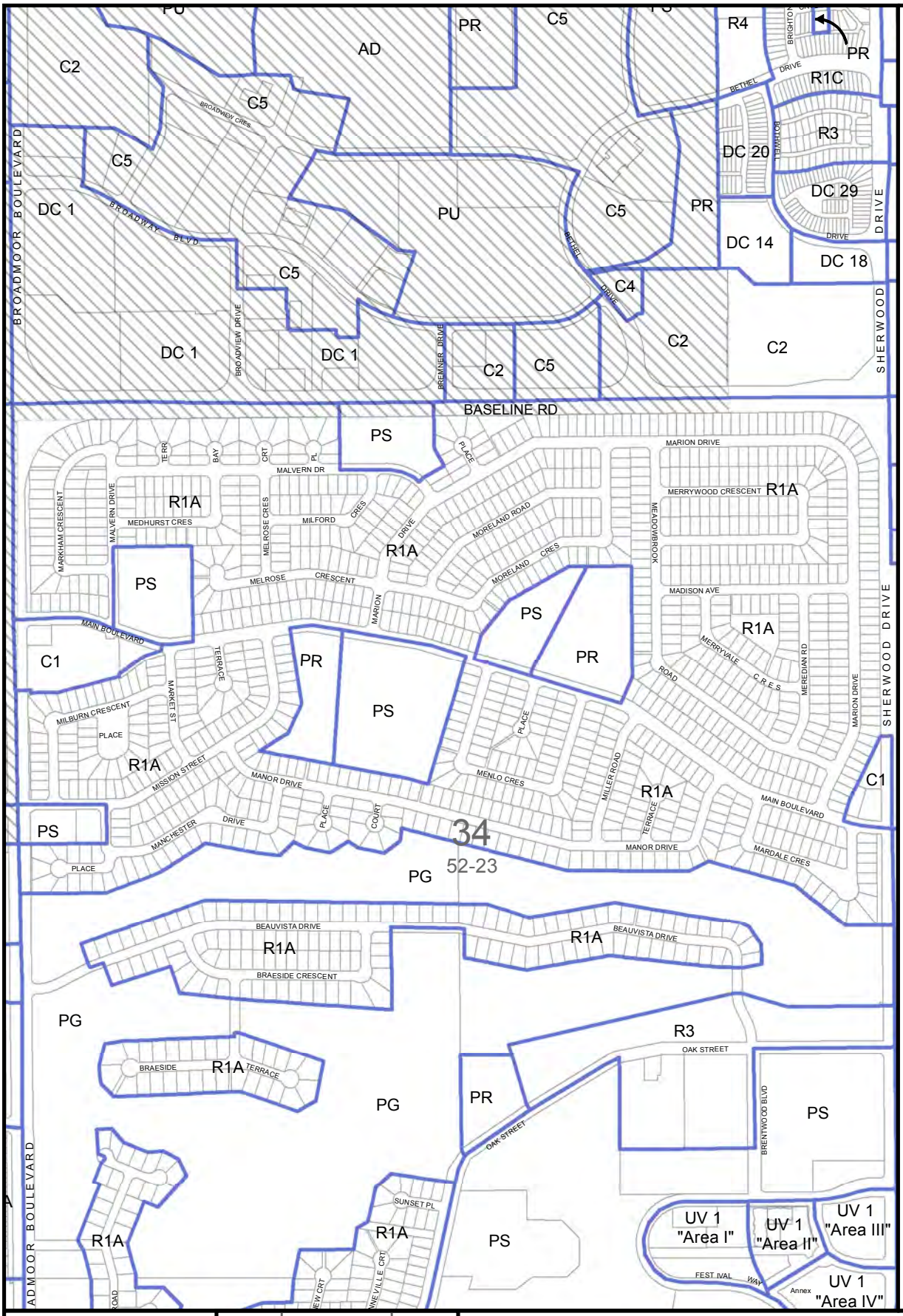

Land Use Districts

AD	Agriculture: Future Development
C1	Community Commercial
C2	Arterial Commercial
C4	Major Commercial
C5	Service Commercial
DC	Direct Control
IM	Medium Industrial
PG	Golf Course
PR	Recreation
PS	Public Services
PU	Public Utilities
R1A	Single Detached Residential A
R1B	Single Detached Residential B
R1C	Single Detached Residential C
R2A	Semi-detached Residential
R3	Low to Medium Density Multiple Residential
R4	Medium Density Multiple Residential
UV	Sustainable Urban Village

Heavy Industrial Transition Overlay 3.0km

Municipal Boundary

Urban Service Area Boundary

Key Plan

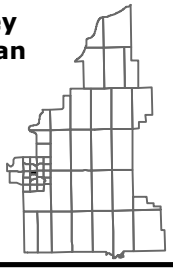

U17	U16	U15
U9	**U11**	U12
U7	U10	U5

Land Use Bylaw 6-2015
Land Use District Maps

Urban Service Area U11

Scale: NTS

STRATHCONA COUNTY

Strathcona County does not guarantee the currency, completeness or accuracy of the maps and it is provided without warrenty or condition of any kind. Please contact Strathcona County for original plans.

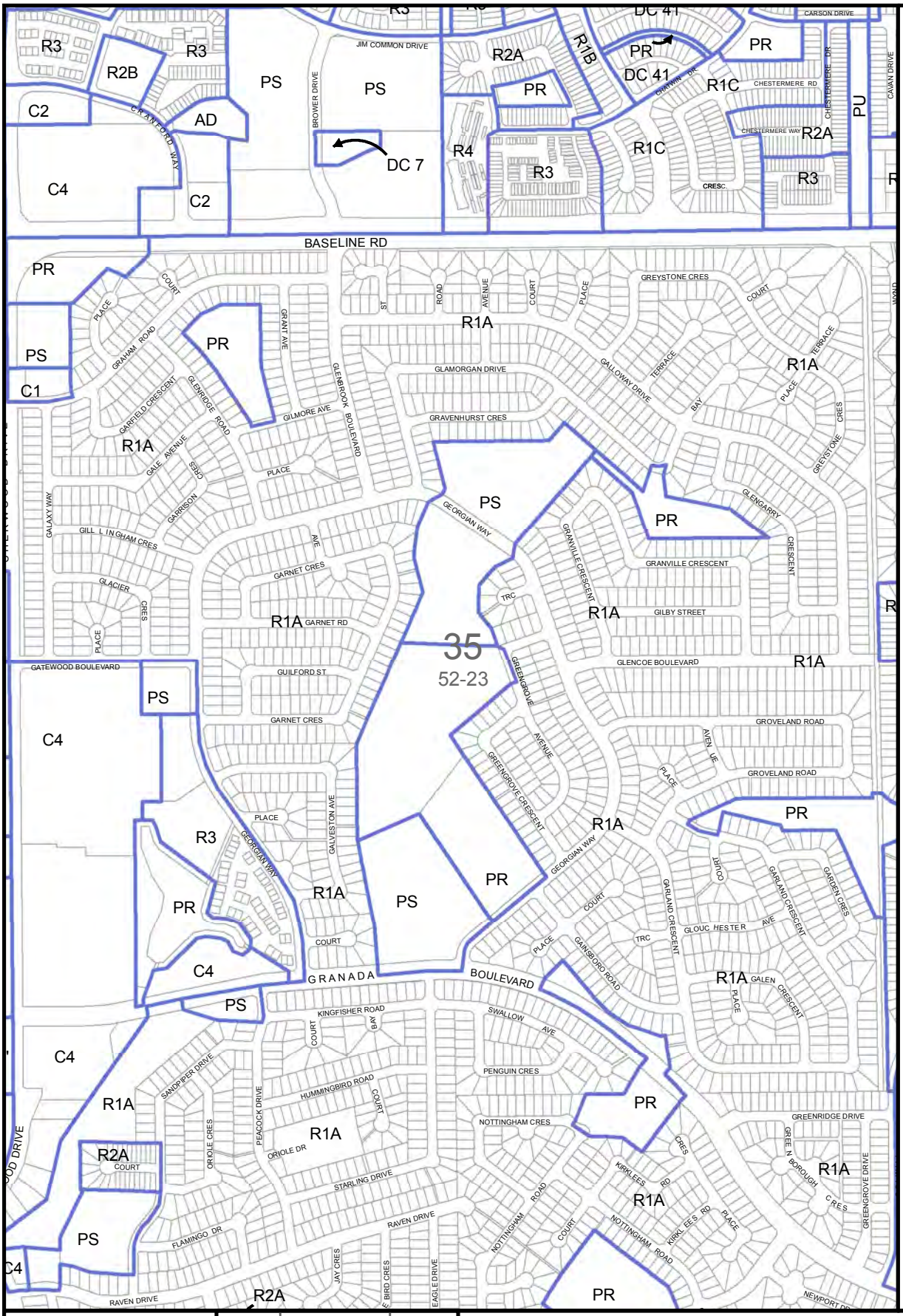

Land Use Districts

AD	Agriculture: Future Development
C1	Community Commercial
C2	Arterial Commercial
C4	Major Commercial
DC	Direct Control
PG	Golf Course
PR	Recreation
PS	Public Services
PU	Public Utilities
R1A	Single Detached Residential A
R1B	Single Detached Residential B
R1C	Single Detached Residential C
R2A	Semi-detached Residential
R2B	Low Density Site Residential
R3	Low to Medium Density Multiple Residential
R4	Medium Density Multiple Residential
UV	Sustainable Urban Village

Municipal Boundary

Urban Service Area Boundary

Key Plan

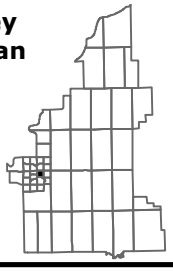

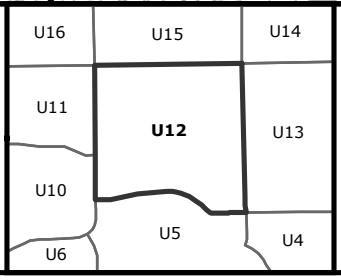

Land Use Bylaw 6-2015
Land Use District Maps

Urban Service Area U12

Scale: NTS

STRATHCONA COUNTY

Strathcona County does not guarantee the currency, completeness or accuracy of the maps and it is provided without warrenty or condition of any kind. Please contact Strathcona County for original plans.

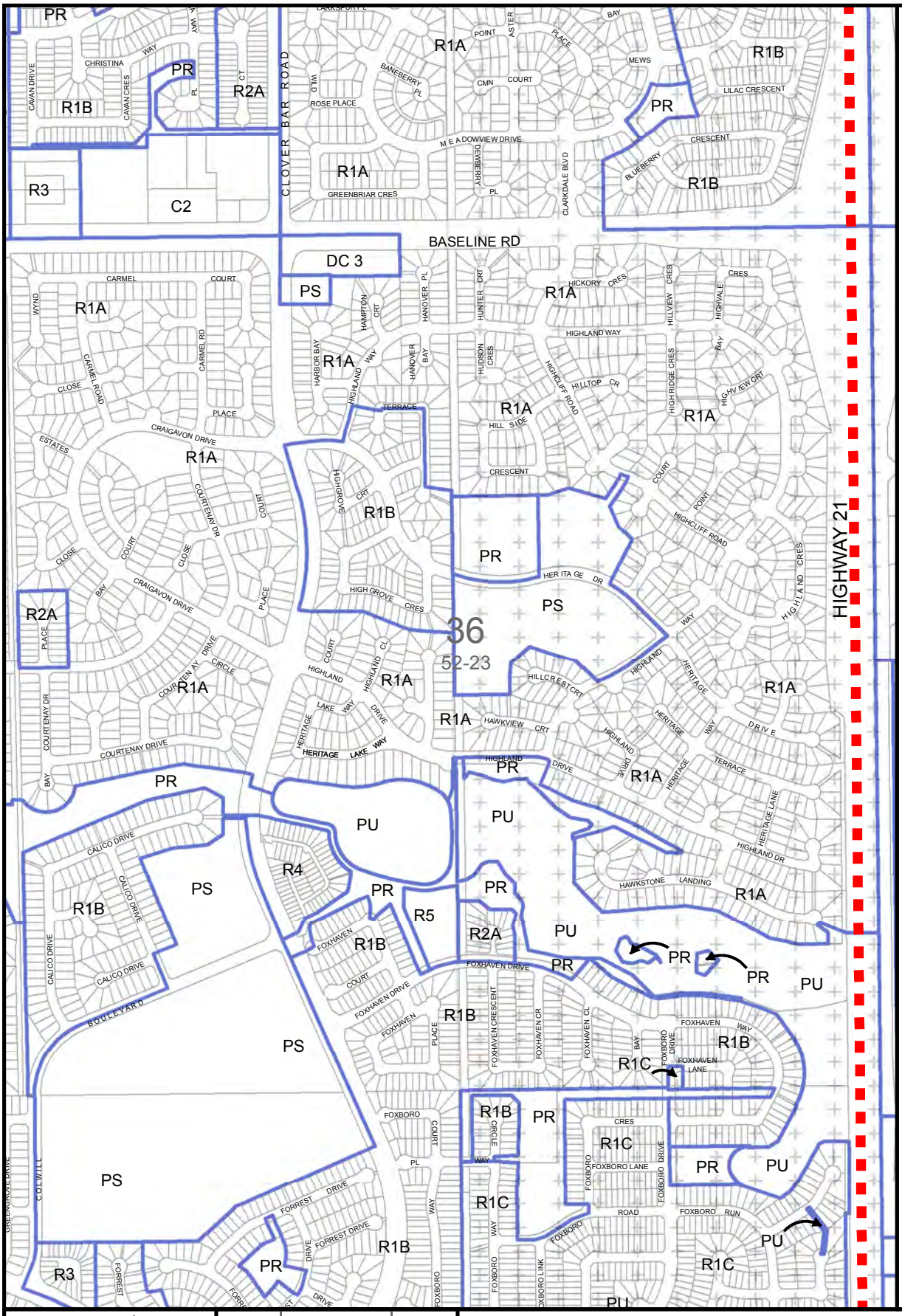

Land Use Districts

AD	Agriculture: Future Development
C2	Arterial Commercial
DC	Direct Control
PC	Conservation
PR	Recreation
PS	Public Services
PU	Public Utilities
R1A	Single Detached Residential A
R1B	Single Detached Residential B
R1C	Single Detached Residential C
R2A	Semi-detached Residential
R3	Low to Medium Density Multiple Residential
R4	Medium Density Multiple Residential
R5	High Density Multiple Residential
RA	Rural Residential/ Agriculture
RCL	Low Density Country Residential

800m Offset from Highway

Municipal Boundary

Urban Service Area Boundary

Key Plan

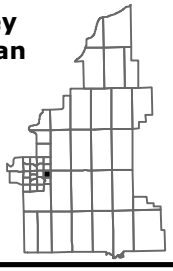

U15	U14	W53-22
U12	**U13**	W52-22
U5	U4	

Land Use Bylaw 6-2015
Land Use District Maps

Urban Service Area U13

Scale: NTS

N W E S

STRATHCONA COUNTY

Strathcona County does not guarantee the currency, completeness or accuracy of the maps and it is provided without warrenty or condition of any kind. Please contact Strathcona County for original plans.

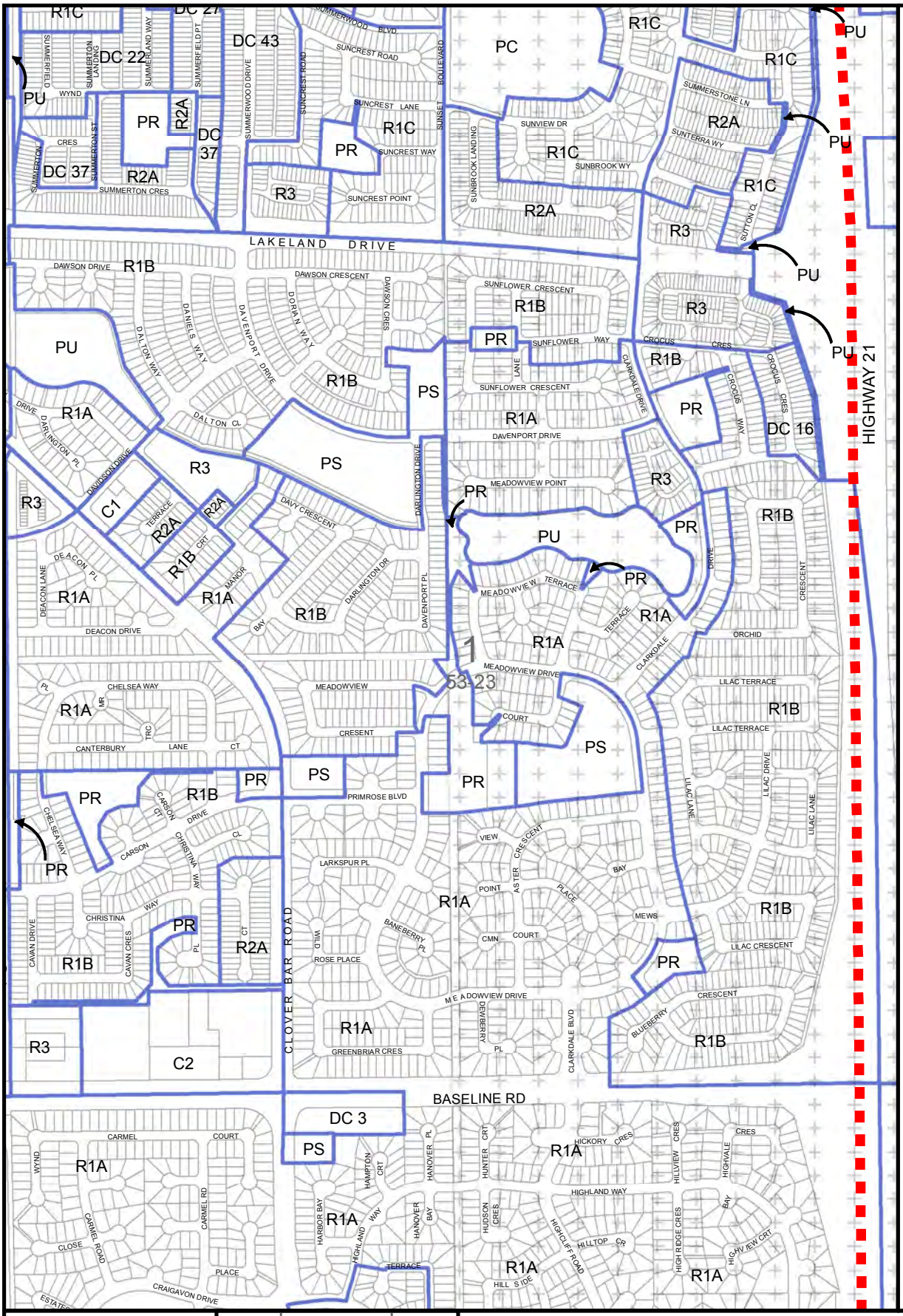

Land Use Districts

AD	Agriculture: Future Development
AG	Agriculture: General
C1	Community Commercial
C2	Arterial Commercial
DC	Direct Control
PC	Conservation
PR	Recreation
PS	Public Services
PU	Public Utilities
R1A	Single Detached Residential A
R1B	Single Detached Residential B
R1C	Single Detached Residential C
R2A	Semi-detached Residential
R3	Low to Medium Density Multiple Residential
RCL	Low Density Country Residential
RCS	Country Residential Community Services

800m Offset from Highway

Municipal Boundary

Urban Service Area Boundary

Key Plan

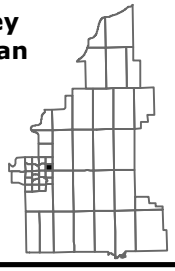

U21	U22	
U15	**U14**	W53-22
U12	U13	W52-22

Land Use Bylaw 6-2015
Land Use District Maps

Urban Service Area U14

Scale: NTS

N W E S

STRATHCONA COUNTY

Strathcona County does not guarantee the currency, completeness or accuracy of the maps and it is provided without warrenty or condition of any kind. Please contact Strathcona County for original plans.

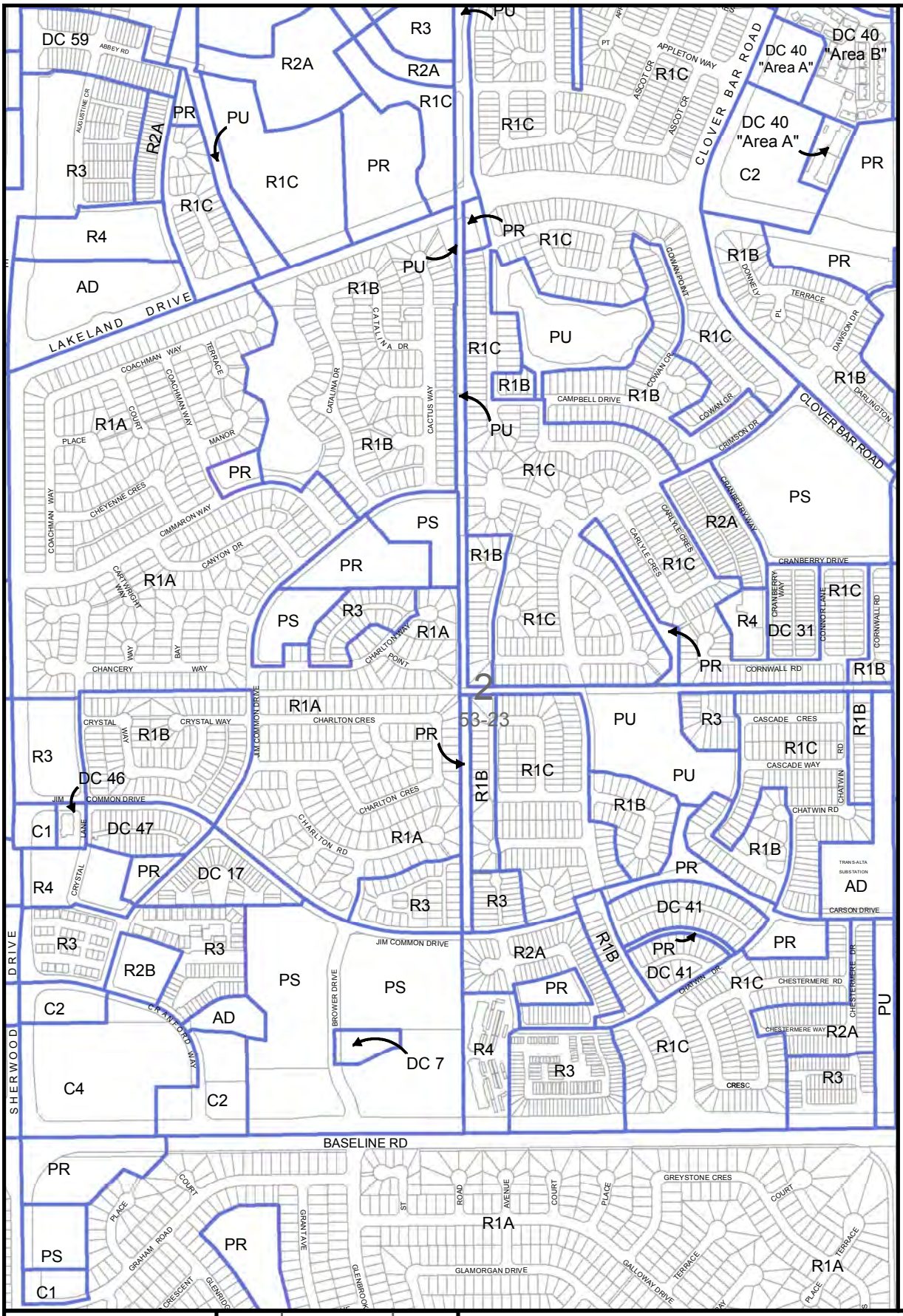

Land Use Districts

AD	Agriculture: Future Development
C1	Community Commercial
C2	Arterial Commercial
C4	Major Commercial
DC	Direct Control
PR	Recreation
PS	Public Services
PU	Public Utilities
R1A	Single Detached Residential A
R1B	Single Detached Residential B
R1C	Single Detached Residential C
R2A	Semi-detached Residential
R2B	Low Density Site Residential
R3	Low to Medium Density Multiple Residential
R4	Medium Density Multiple Residential
	Municipal Boundary
	Urban Service Area Boundary

Key Plan

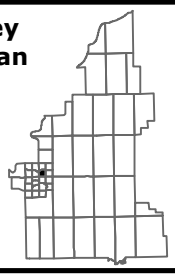

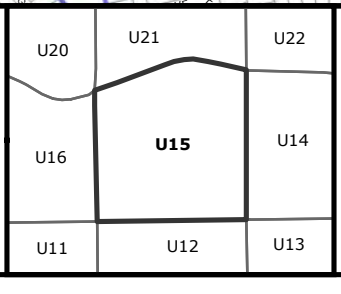

Land Use Bylaw 6-2015
Land Use District Maps

Urban Service Area U15

Scale: NTS

STRATHCONA COUNTY

Strathcona County does not guarantee the currency, completeness or accuracy of the maps and it is provided without warrenty or condition of any kind. Please contact Strathcona County for original plans.

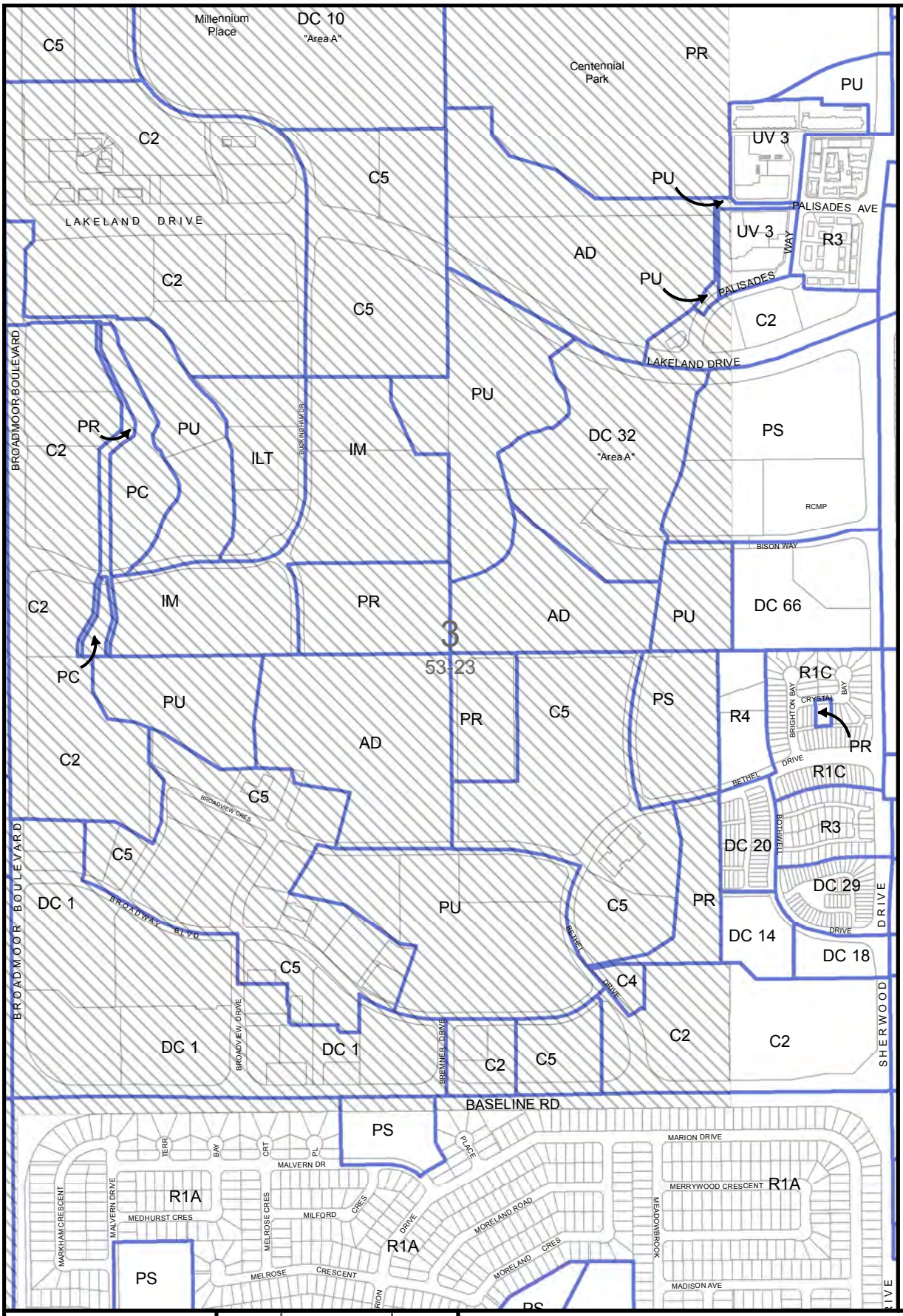

Land Use Districts

AD	Agriculture: Future Development
C1	Community Commercial
C2	Arterial Commercial
C4	Major Commercial
C5	Service Commercial
DC	Direct Control
ILT	Light Industrial
IM	Medium Industrial
PC	Conservation
PR	Recreation
PS	Public Services
PU	Public Utilities
R1A	Single Detached Residential A
R1C	Single Detached Residential C
R3	Low to Medium Density Multiple Residential
R4	Medium Density Multiple Residential
UV	Sustainable Urban Village

Heavy Industrial Transition Overlay 3.0km

Municipal Boundary

Urban Service Area Boundary

Key Plan

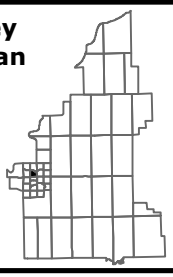

U19	U20	U21
U17	**U16**	U15
U9	U11	U12

Land Use Bylaw 6-2015
Land Use District Maps

Urban Service Area U16

Scale: NTS

N W E S

STRATHCONA COUNTY

Strathcona County does not guarantee the currency, completeness or accuracy of the maps and it is provided without warrenty or condition of any kind. Please contact Strathcona County for original plans.

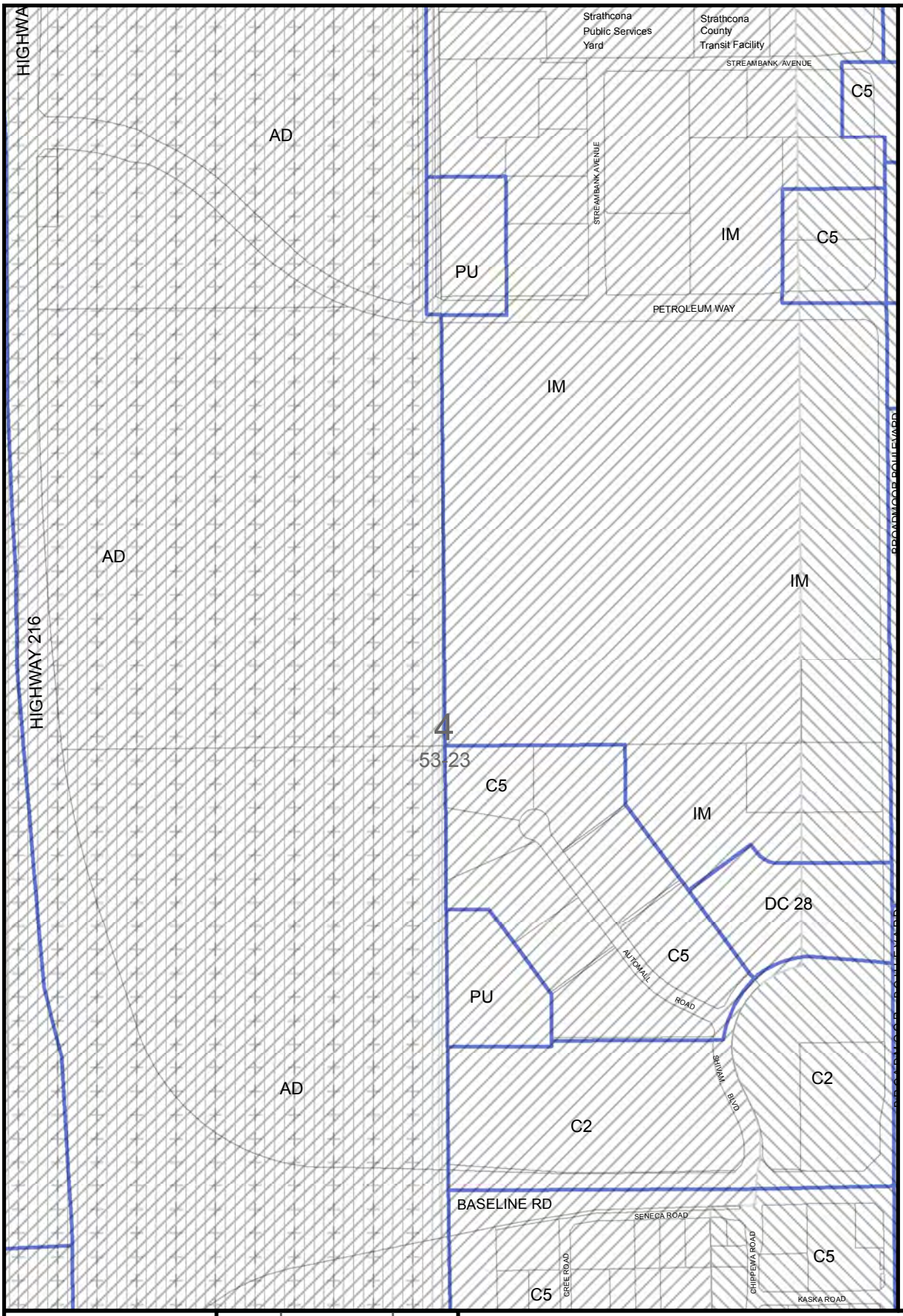

Land Use Districts

AD	Agriculture: Future Development
C2	Arterial Commercial
C5	Service Commercial
DC	Direct Control
IH	Heavy Industrial
IM	Medium Industrial
PU	Public Utilities
R1A	Single Detached Residential A

- 800m Offset from Highway
- Heavy Industrial Transition Overlay 1.5km
- Heavy Industrial Transition Overlay 3.0km
- Restricted Development Area
- Municipal Boundary
- Urban Service Area Boundary

Key Plan

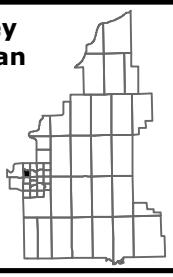

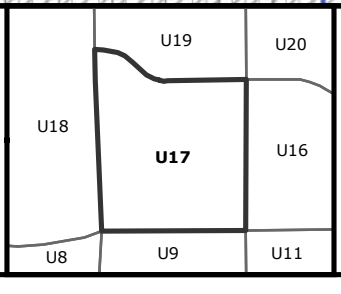

Land Use Bylaw 6-2015
Land Use District Maps

Urban Service Area U17

Scale: NTS

N W E S

STRATHCONA COUNTY

Strathcona County does not guarantee the currency, completeness or accuracy of the maps and it is provided without warrenty or condition of any kind. Please contact Strathcona County for original plans.

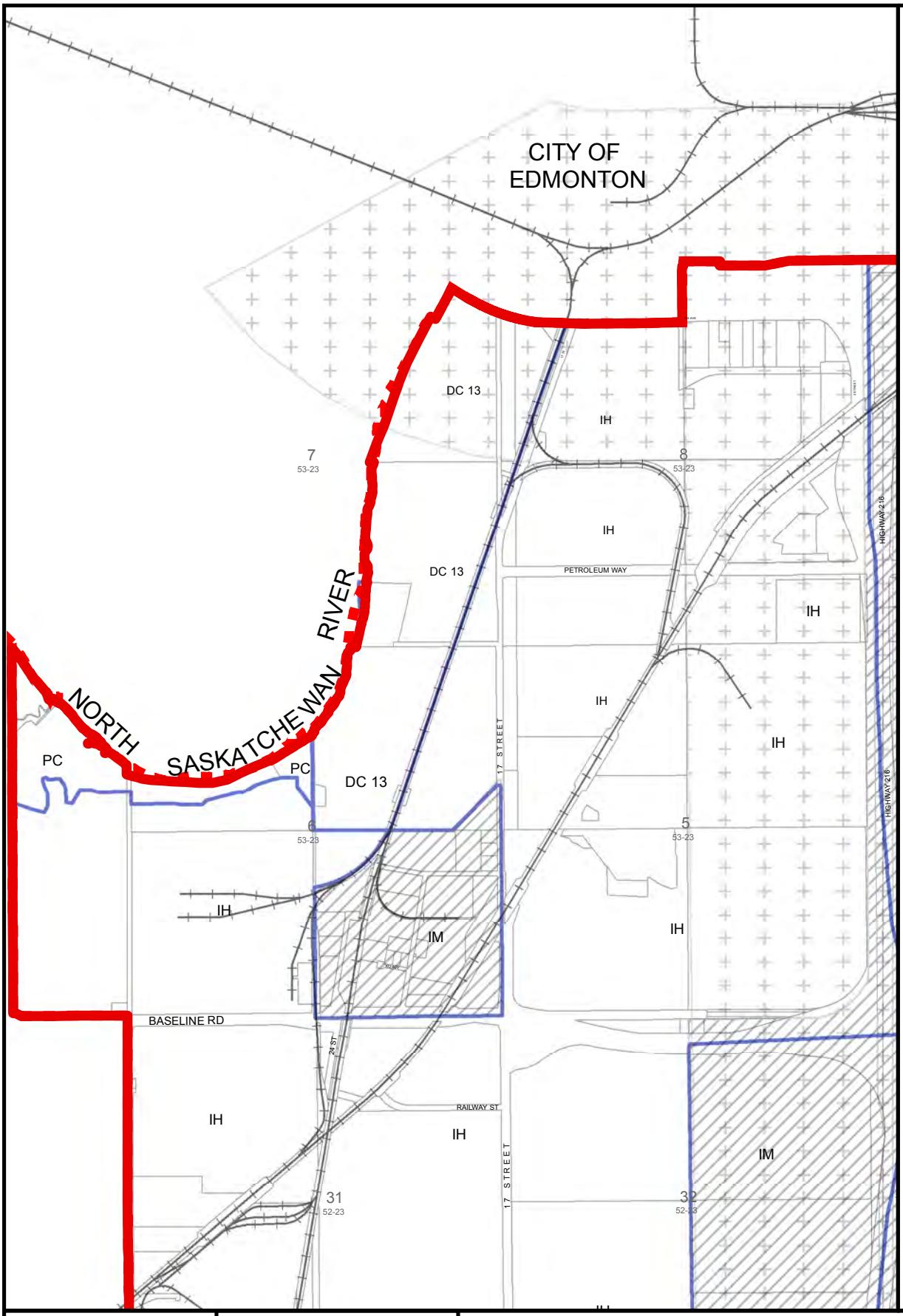

Land Use Districts

- AD Agriculture: Future Development
- DC Direct Control
- IH Heavy Industrial
- IM Medium Industrial
- PC Conservation
- 800m Offset from Highway
- Heavy Industrial Transition Overlay 1.5km
- Restricted Development Area
- Municipal Boundary
- Urban Service Area Boundary
- Railway

Key Plan

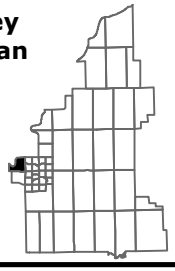

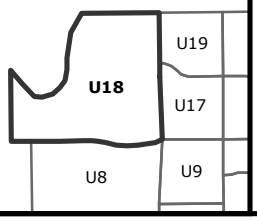

Land Use Bylaw 6-2015
Land Use District Maps

Urban Service Area U18

Scale: NTS

STRATHCONA COUNTY

Strathcona County does not guarantee the currency, completeness or accuracy of the maps and it is provided without warrenty or condition of any kind. Please contact Strathcona County for original plans.

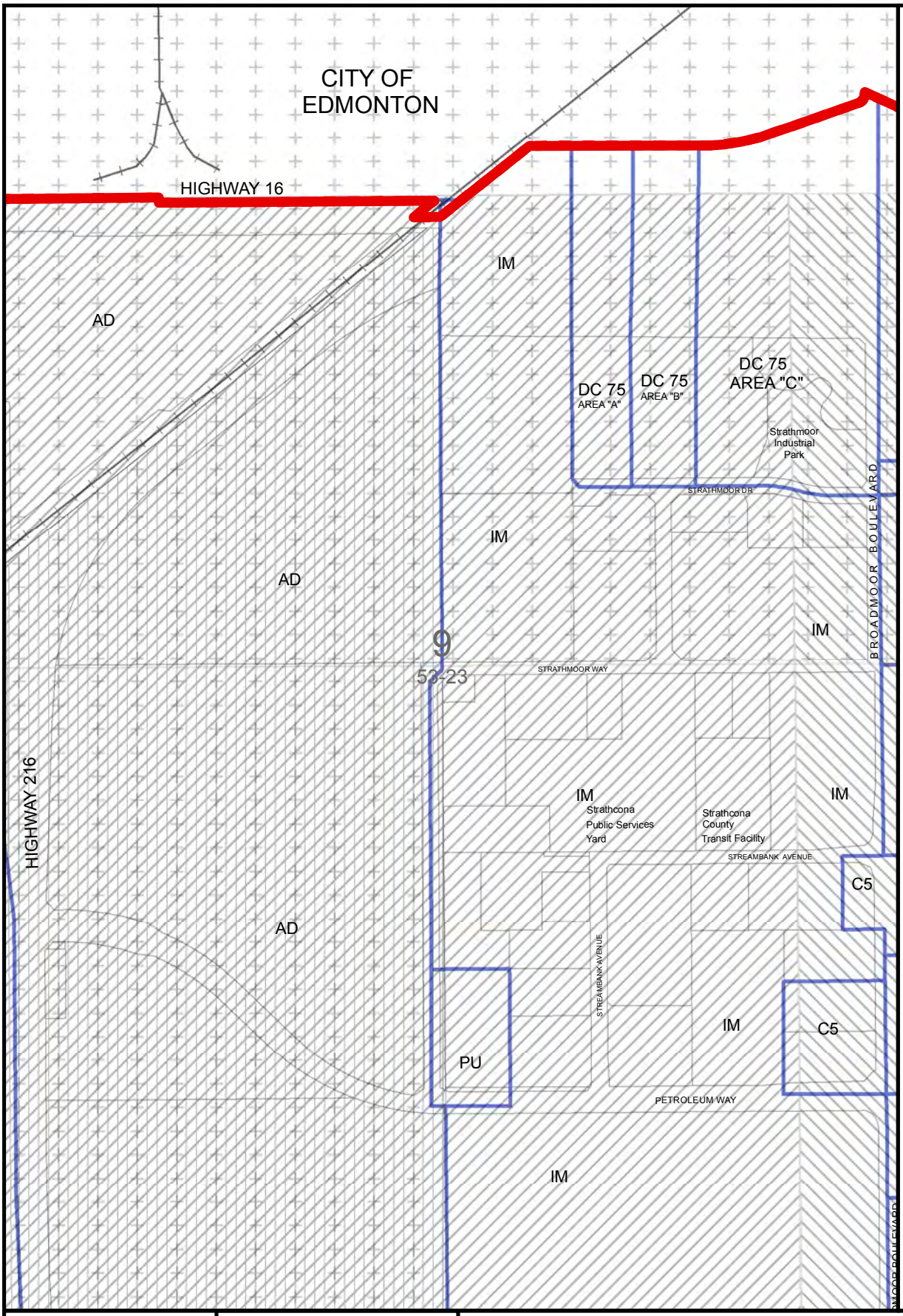

Land Use Districts

- AD Agriculture: Future Development
- C2 Arterial Commercial
- C3 Highway Commercial
- C5 Service Commercial
- DC Direct Control
- IH Heavy Industrial
- IM Medium Industrial
- PU Public Utilities
- 800m Offset from Highway
- Heavy Industrial Transition Overlay 1.5km
- Heavy Industrial Transition Overlay 3.0km
- Restricted Development Area
- Municipal Boundary
- Urban Service Area Boundary
- Railway

Key Plan

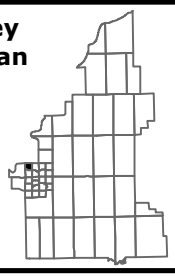

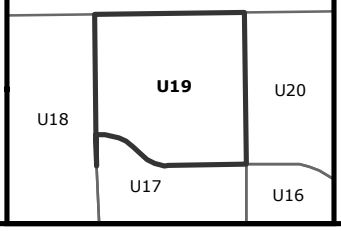

Land Use Bylaw 6-2015
Land Use District Maps

Urban Service Area U19

Scale: NTS

STRATHCONA COUNTY

Strathcona County does not guarantee the currency, completeness or accuracy of the maps and it is provided without warrenty or condition of any kind. Please contact Strathcona County for original plans.

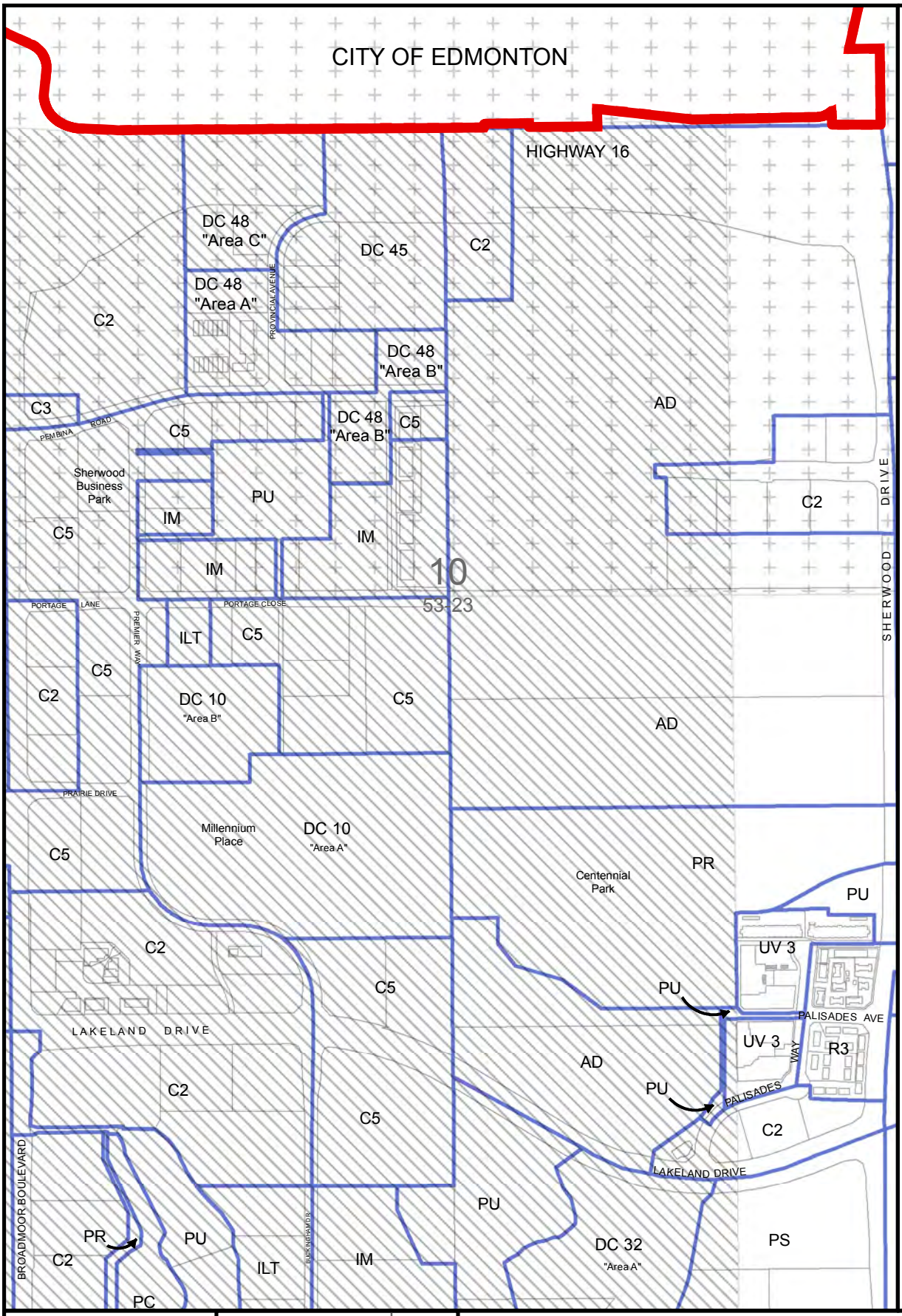

Land Use Districts

AD	Agriculture: Future Development
C2	Arterial Commercial
C3	Highway Commercial
C5	Service Commercial
DC	Direct Control
ILT	Light Industrial
IM	Medium Industrial
PC	Conservation
PR	Recreation
PS	Public Services
PU	Public Utilities
R1A	Single Detached Residential A
R1C	Single Detached Residential C
R3	Low to Medium Density Multiple Residential
R4	Medium Density Multiple Residential
UV	Sustainable Urban Village

800m Offset from Highway

Heavy Industrial Transition Overlay 3.0km

Municipal Boundary

Urban Service Area Boundary

Key Plan

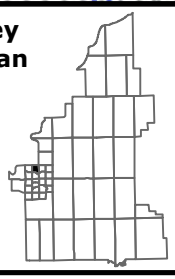

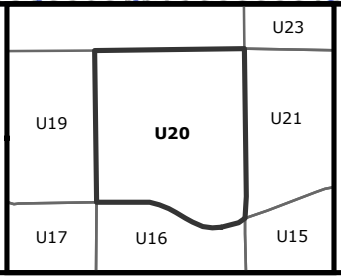

Land Use Bylaw 6-2015
Land Use District Maps

Urban Service Area U20

Scale: NTS

STRATHCONA COUNTY

Strathcona County does not guarantee the currency, completeness or accuracy of the maps and it is provided without warrenty or condition of any kind. Please contact Strathcona County for original plans.

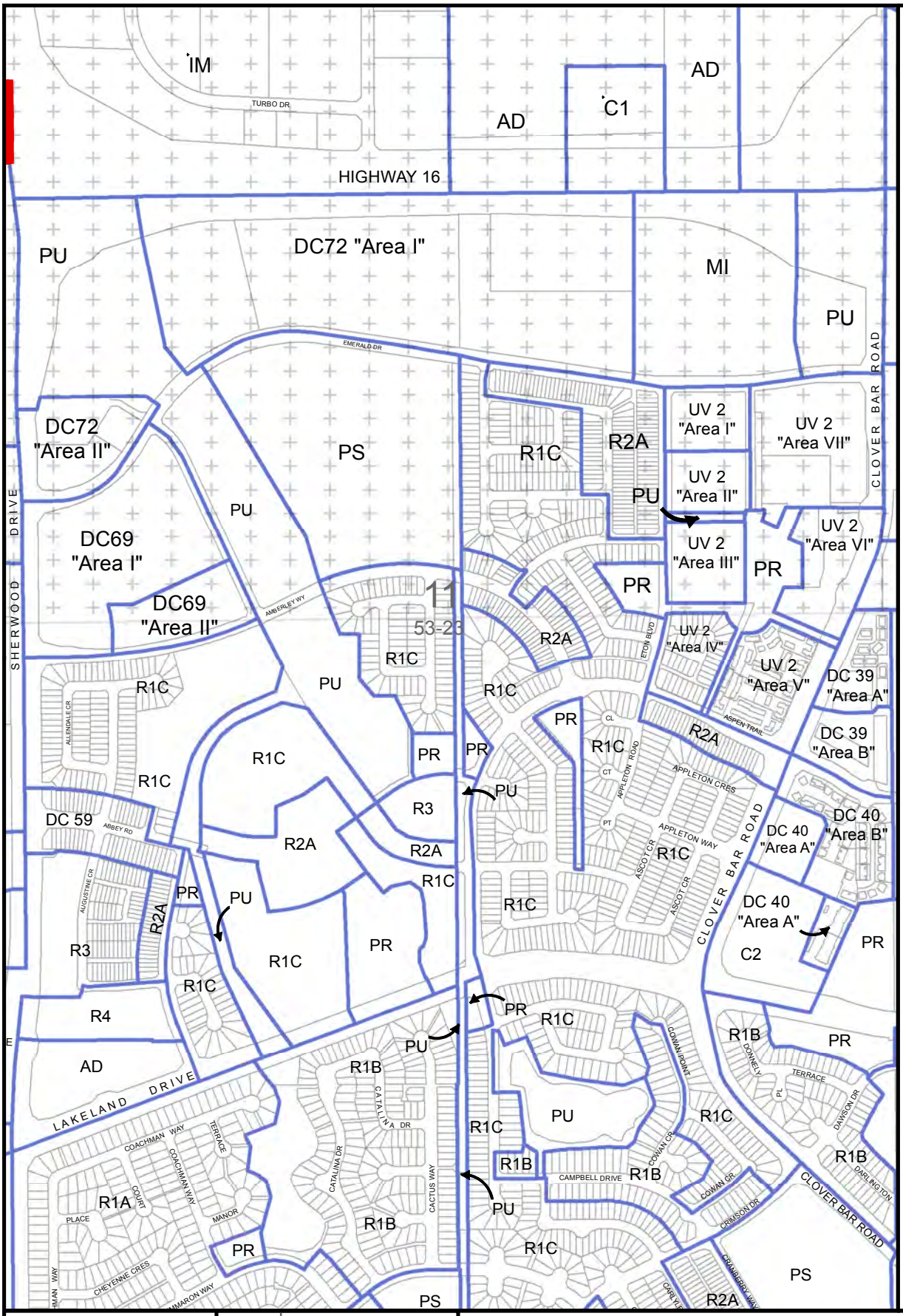

Land Use Districts

AD	Agriculture: Future Development
C1	Community Commercial
C2	Arterial Commercial
C3	Highway Commercial
DC	Direct Control
IM	Medium Industrial
MI	Major Institutional
PR	Recreation
PS	Public Services
PU	Public Utilities
R1A	Single Detached Residential A
R1B	Single Detached Residential B
R1C	Single Detached Residential C
R2A	Semi-detached Residential
R3	Low to Medium Density Multiple Residential
R4	Medium Density Multiple Residential
RM	Manufactured Home Residential
UV	Sustainable Urban Village

800m Offset from Highway

Municipal Boundary

Urban Service Area Boundary

Key Plan

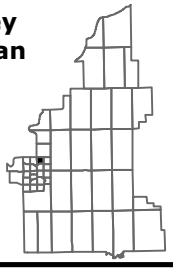

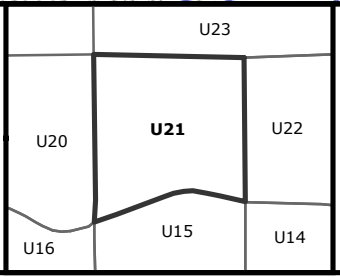

Land Use Bylaw 6-2015
Land Use District Maps

Urban Service Area U21

Scale: NTS

STRATHCONA COUNTY

Strathcona County does not guarantee the currency, completeness or accuracy of the maps and it is provided without warrenty or condition of any kind. Please contact Strathcona County for original plans.

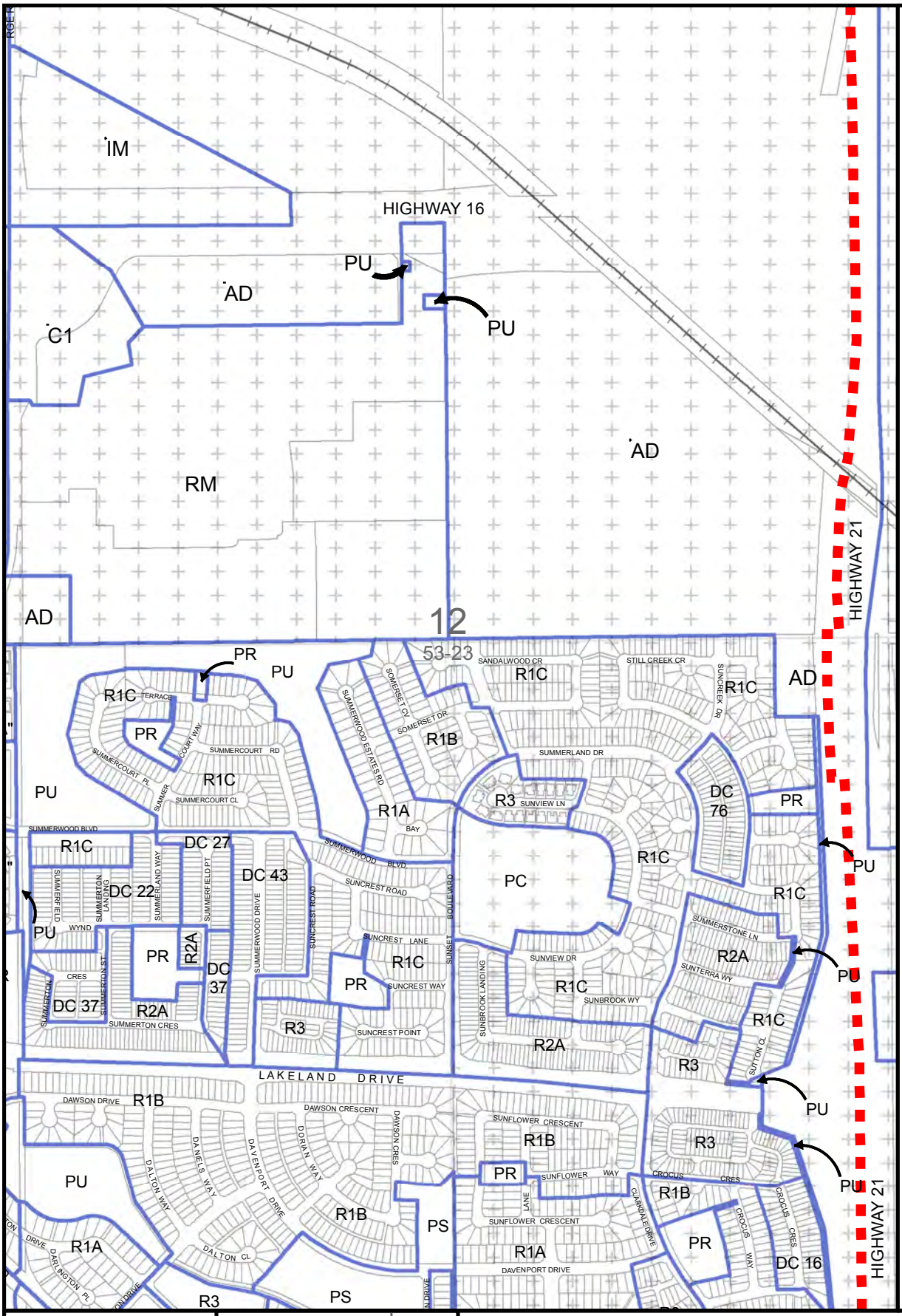

Land Use Districts

AD	Agriculture: Future Development
AG	Agriculture: General
C1	Community Commercial
C3	Highway Commercial
DC	Direct Control
IM	Medium Industrial
PC	Conservation
PR	Recreation
PS	Public Services
PU	Public Utilities
R1A	Single Detached Residential A
R1B	Single Detached Residential B
R1C	Single Detached Residential C
R2A	Semi-detached Residential
R3	Low to Medium Density Multiple Residential
RCS	Country Residential Community Services
RM	Manufactured Home Residential
UV	Sustainable Urban Village

800m Offset from Highway

Municipal Boundary

Urban Service Area Boundary

Railway

Key Plan

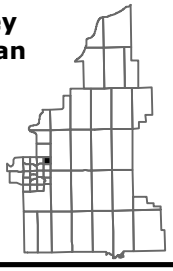

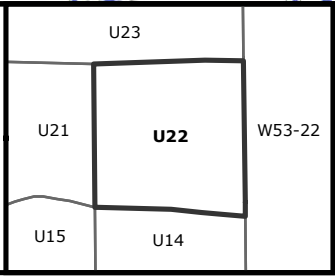

Land Use Bylaw 6-2015
Land Use District Maps

Urban Service Area U22

Scale: NTS

STRATHCONA COUNTY

Strathcona County does not guarantee the currency, completeness or accuracy of the maps and it is provided without warrenty or condition of any kind. Please contact Strathcona County for original plans.

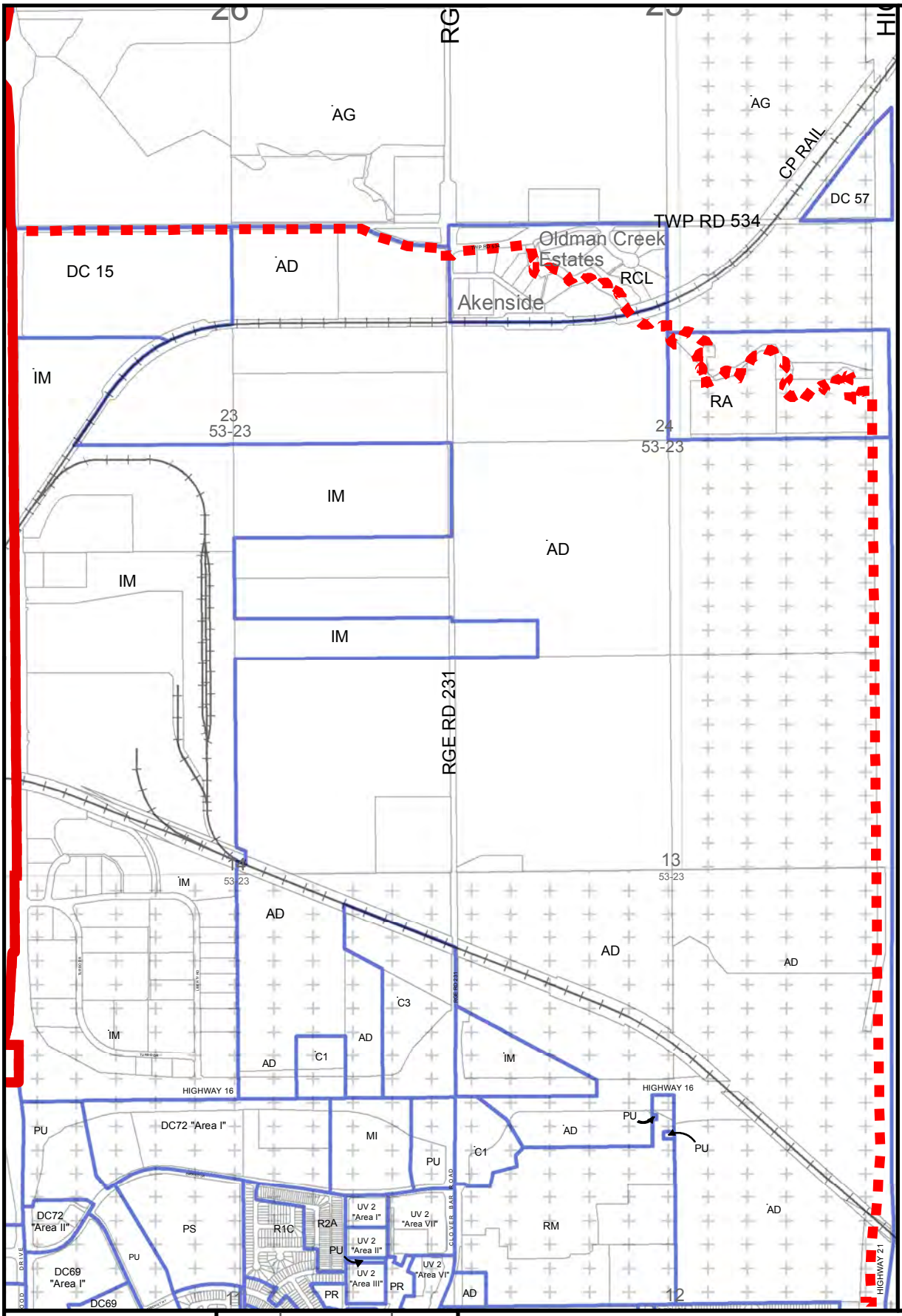

Land Use Districts

AD	Agriculture: Future Development
AG	Agriculture: General
C1	Community Commercial
C2	Arterial Commercial
C3	Highway Commercial
DC	Direct Control
IM	Medium Industrial
MI	Major Institutional
PR	Recreation
PS	Public Services
PU	Public Utilities
R1B	Single Detached Residential B
R1C	Single Detached Residential C
R2A	Semi-detached Residential
RA	Rural Residential/ Agriculture
RCL	Low Density Country Residential
RM	Manufactured Home Residential
UV	Sustainable Urban Village

800m Offset from Highway

Municipal Boundary

Urban Service Area Boundary

Railway

Key Plan

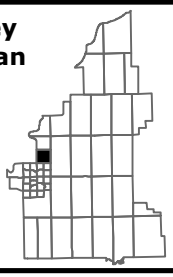

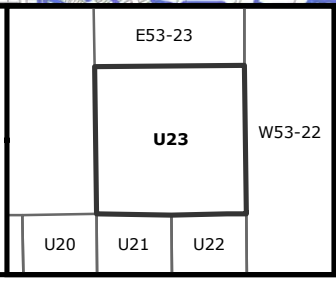

Land Use Bylaw 6-2015
Land Use District Maps

Urban Service Area U23

Scale: NTS

STRATHCONA COUNTY

Strathcona County does not guarantee the currency, completeness or accuracy of the maps and it is provided without warrenty or condition of any kind. Please contact Strathcona County for original plans.

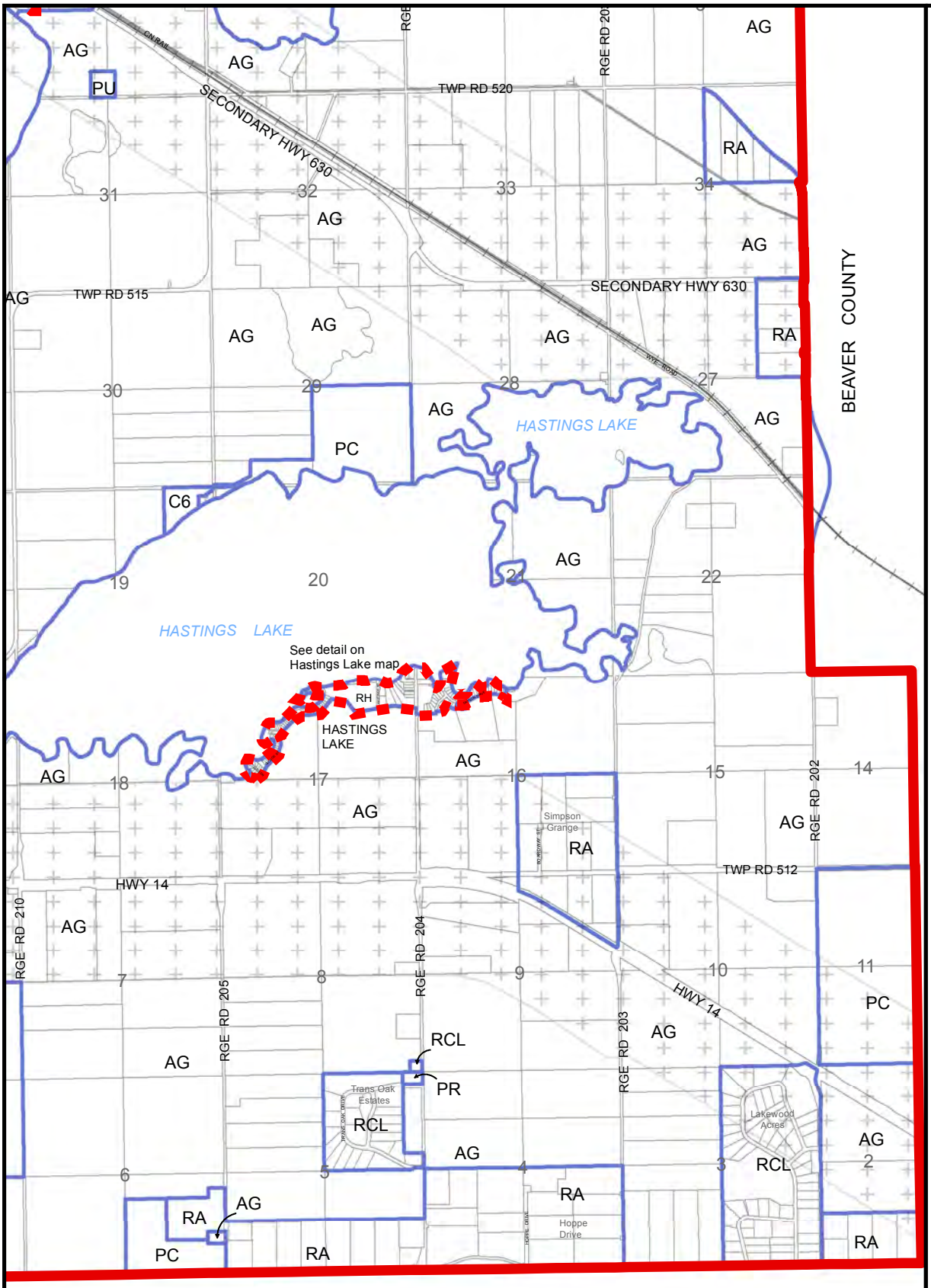

Land Use Districts

AG	Agriculture: General
C6	Recreation Commercial
PC	Conservation
PR	Recreation
PU	Public Utilities
RA	Rural Residential/ Agriculture
RCL	Low Density Country Residential
RH	Hamlet
	800m Offset from Highway
	Municipal Boundary
	Hamlet Boundary
	Railway

Key Plan

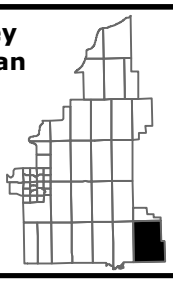

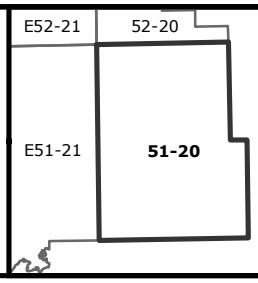

Land Use Bylaw 6-2015
Land Use District Maps

Rural Area
51-20

Scale: NTS

STRATHCONA COUNTY

Strathcona County does not guarantee the currency, completeness or accuracy of the maps and it is provided without warrenty or condition of any kind. Please contact Strathcona County for original plans.

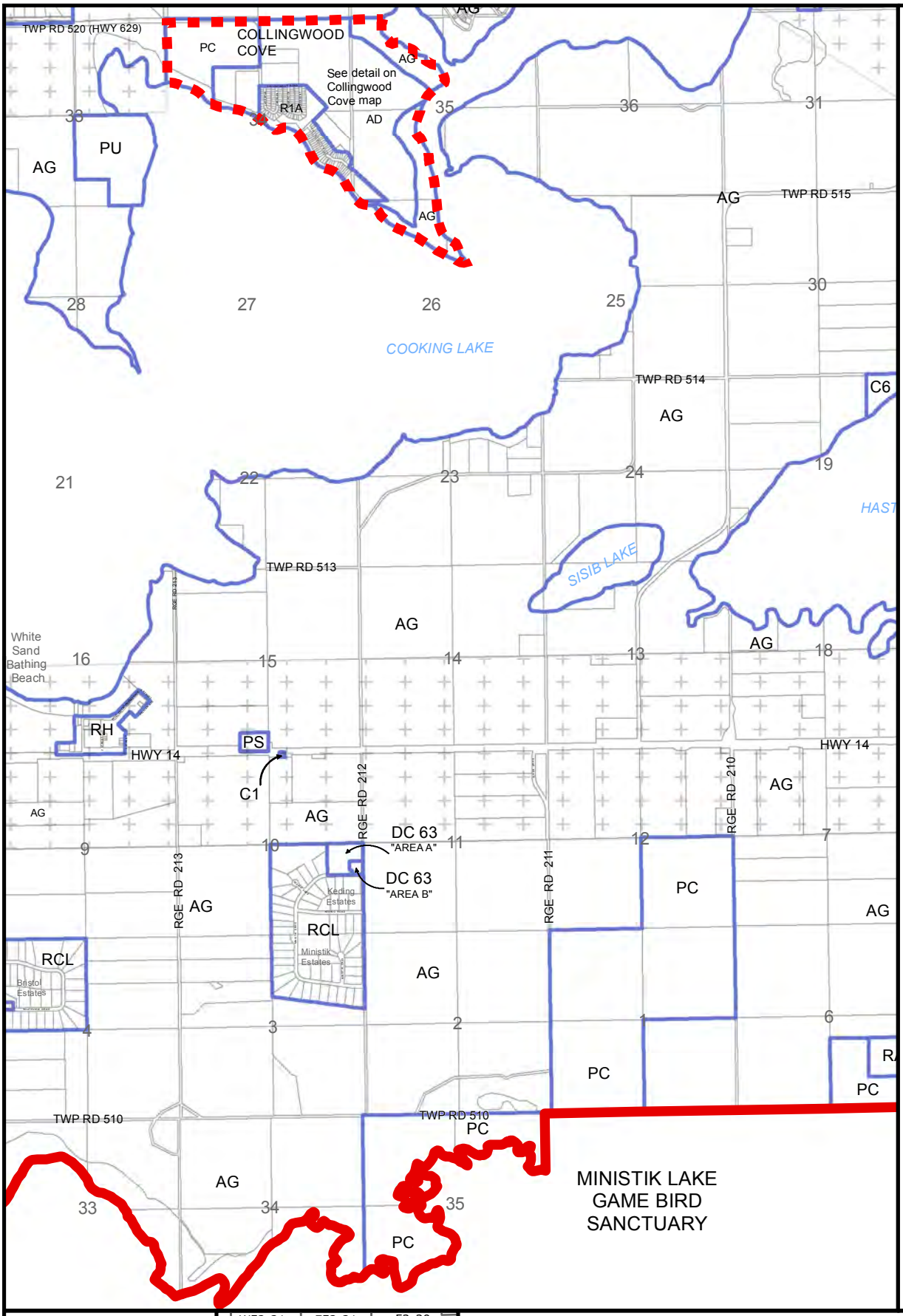

Land Use Districts

AD	Agriculture: Future Development
AG	Agriculture: General
C1	Community Commercial
C6	Recreation Commercial
DC	Direct Control
PC	Conservation
PS	Public Services
PU	Public Utilities
R1A	Single Detached Residential A
RA	Rural Residential/ Agriculture
RCL	Low Density Country Residential
RH	Hamlet
	800m Offset from Highway
	Municipal Boundary
	Hamlet Boundary

Key Plan

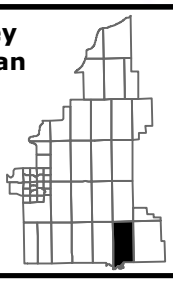

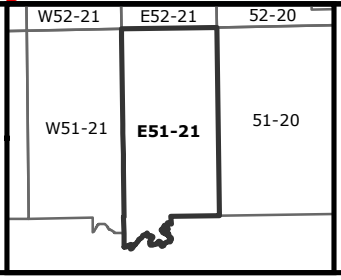

Land Use Bylaw 6-2015
Land Use District Maps

Rural Area
E51-21

Scale: NTS

STRATHCONA COUNTY

Strathcona County does not guarantee the currency, completeness or accuracy of the maps and it is provided without warrenty or condition of any kind. Please contact Strathcona County for original plans.

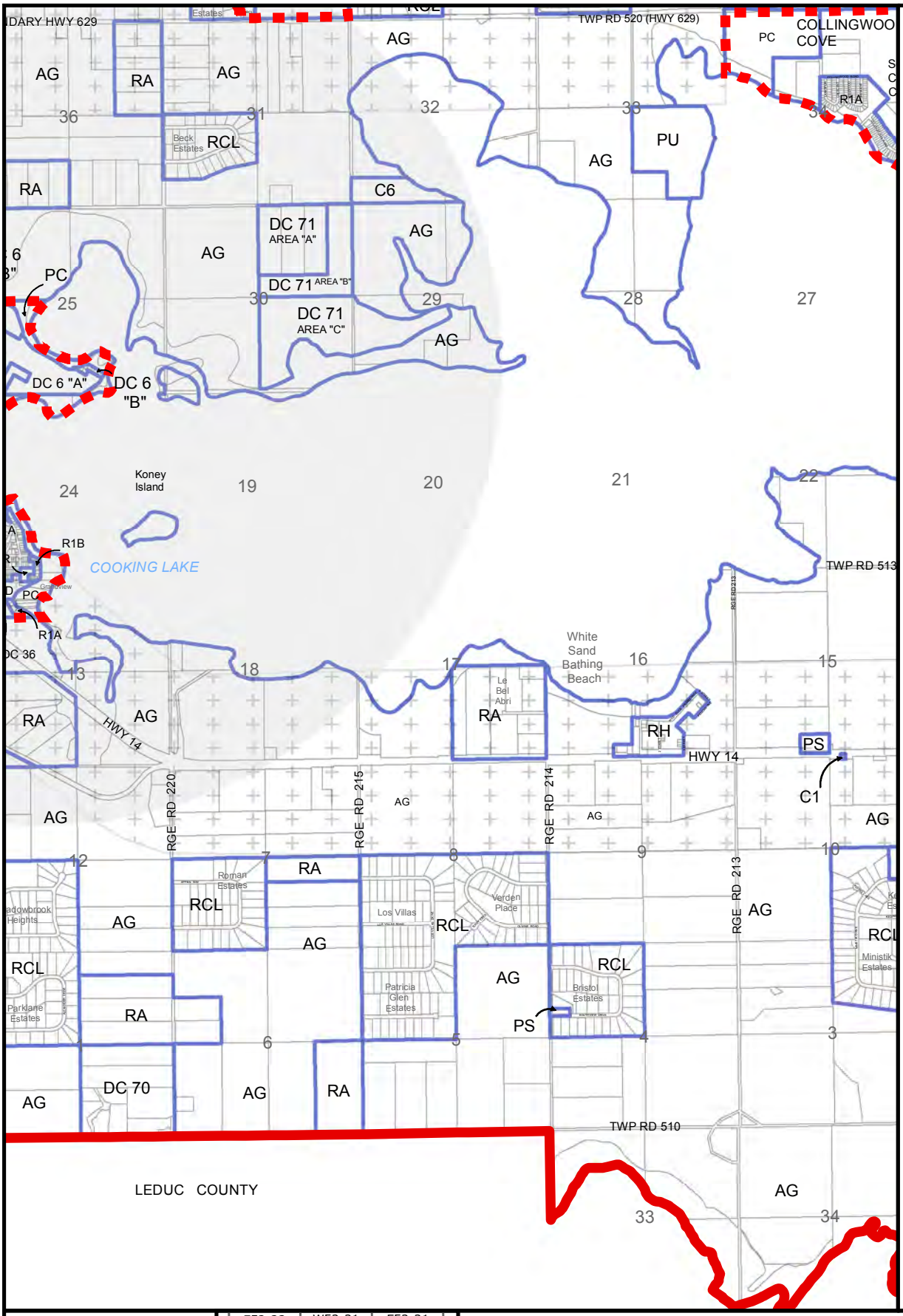

Land Use Districts

AD	Agriculture: Future Development
AG	Agriculture: General
C1	Community Commercial
C6	Recreation Commercial
DC	Direct Control
PC	Conservation
PR	Recreation
PS	Public Services
PU	Public Utilities
R1A	Single Detached Residential A
R1B	Single Detached Residential B
RA	Rural Residential/ Agriculture
RCL	Low Density Country Residential
RH	Hamlet

800m Offset from Highway

Airport Overlay

Municipal Boundary

Hamlet Boundary

Key Plan

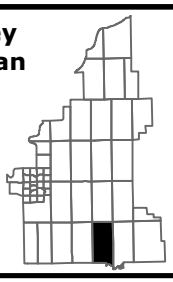

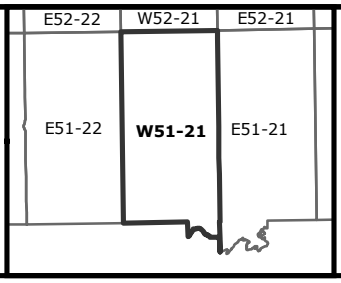

Land Use Bylaw 6-2015
Land Use District Maps

Rural Area
W51-21

Scale: NTS

STRATHCONA COUNTY

Strathcona County does not guarantee the currency, completeness or accuracy of the maps and it is provided without warrenty or condition of any kind. Please contact Strathcona County for original plans.

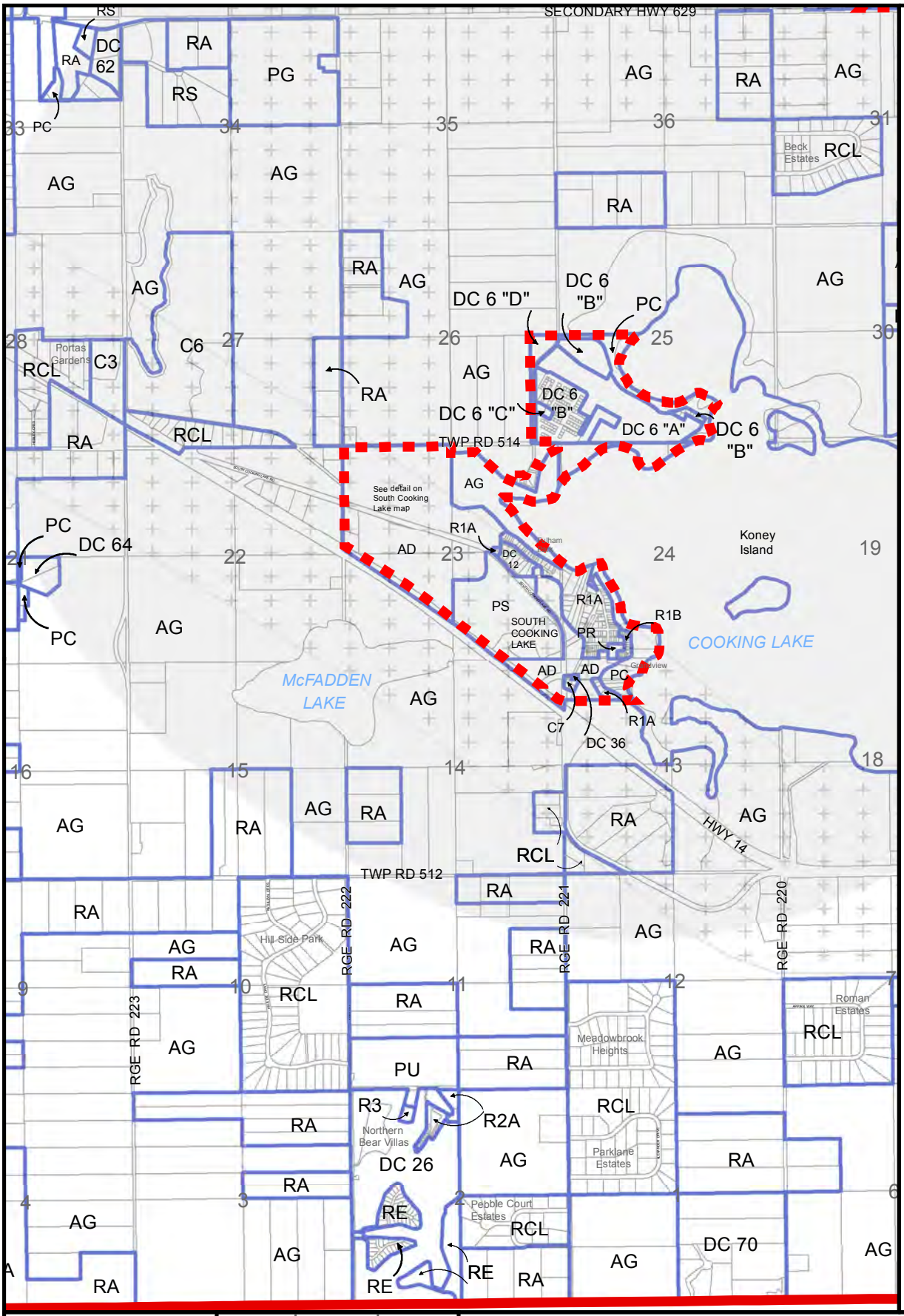

Land Use Districts

AD	Agriculture: Future Development
AG	Agriculture: General
C3	Highway Commercial
C6	Recreation Commercial
C7	Local Commercial
DC	Direct Control
PC	Conservation
PG	Golf Course
PR	Recreation
PS	Public Services
PU	Public Utilities
R1A	Single Detached Residential A
R1B	Single Detached Residential B
R2A	Semi-detached Residential
R3	Low to Medium Density Multiple Residential
RA	Rural Residential/ Agriculture
RCL	Low Density Country Residential
RE	Estate Residential
RS	Small Holdings
++	800m Offset from Highway
	Airport Overlay
	Municipal Boundary
	Hamlet Boundary

Key Plan

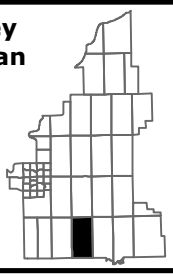

W52-22	E52-22	W52-21
W51-22	**E51-22**	W51-21

Land Use Bylaw 6-2015
Land Use District Maps

Rural Area
E51-22

Scale: NTS

N W E S

STRATHCONA COUNTY

Strathcona County does not guarantee the currency, completeness or accuracy of the maps and it is provided without warrenty or condition of any kind. Please contact Strathcona County for original plans.

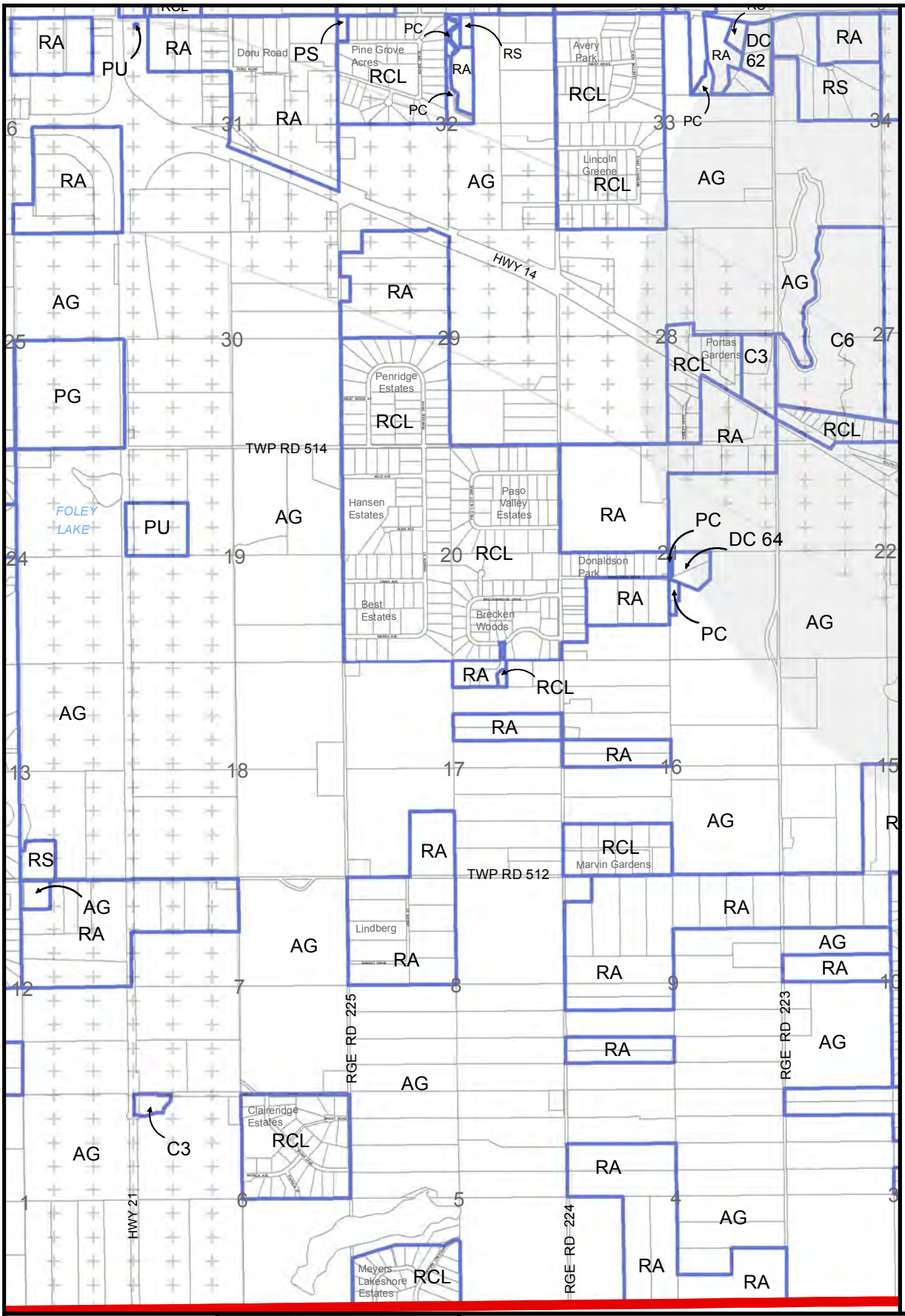

Land Use Districts

AG	Agriculture: General
C1	Community Commercial
C3	Highway Commercial
C6	Recreation Commercial
DC	Direct Control
PC	Conservation
PG	Golf Course
PS	Public Services
PU	Public Utilities
RA	Rural Residential/ Agriculture
RCL	Low Density Country Residential
RS	Small Holdings
++	800m Offset from Highway
	Airport Overlay
	Municipal Boundary

Key Plan

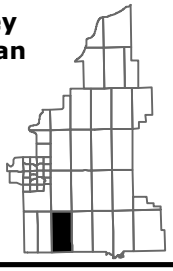

52-23	W52-22	E52-22
E51-23	**W51-22**	E51-22

Land Use Bylaw 6-2015
Land Use District Maps

Rural Area W51-22

Scale: NTS

N W E S

STRATHCONA COUNTY

Strathcona County does not guarantee the currency, completeness or accuracy of the maps and it is provided without warrenty or condition of any kind. Please contact Strathcona County for original plans.

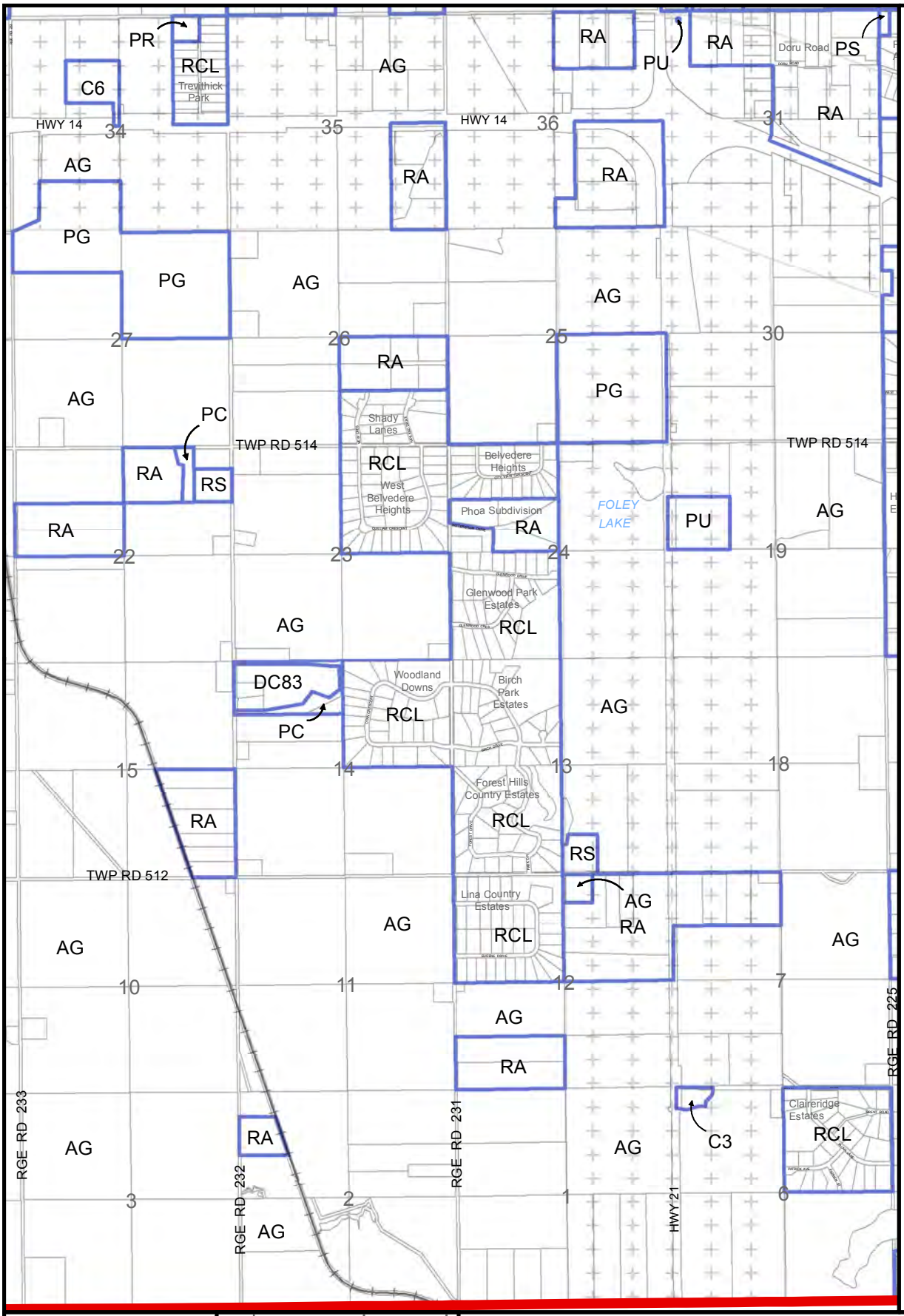

Land Use Districts

AG	Agriculture: General
C1	Community Commercial
C3	Highway Commercial
C6	Recreation Commercial
DC	Direct Control
PC	Conservation
PG	Golf Course
PR	Recreation
PS	Public Services
PU	Public Utilities
RA	Rural Residential/ Agriculture
RCL	Low Density Country Residential
RS	Small Holdings
	800m Offset from Highway
	Municipal Boundary
	Railway

Key Plan

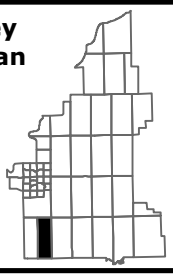

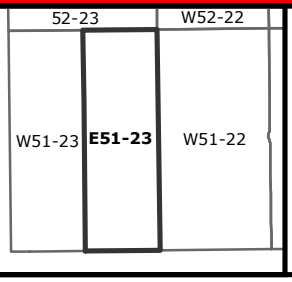

Land Use Bylaw 6-2015
Land Use District Maps

Rural Area
E51-23

Scale: NTS

STRATHCONA COUNTY

Strathcona County does not guarantee the currency, completeness or accuracy of the maps and it is provided without warrenty or condition of any kind. Please contact Strathcona County for original plans.

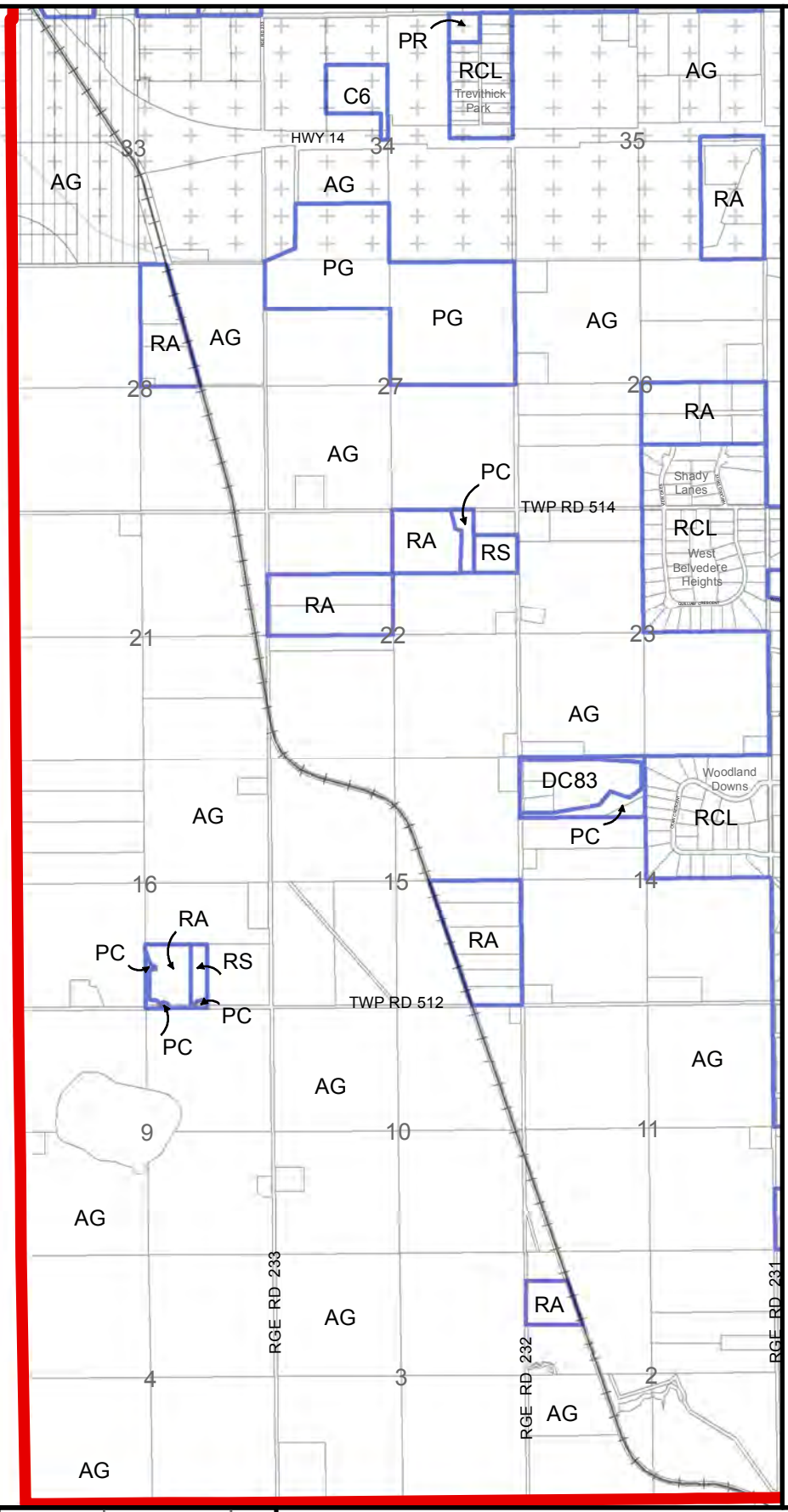

Land Use Districts

AG	Agriculture: General
C6	Recreation Commercial
DC	Direct Control
PC	Conservation
PG	Golf Course
PR	Recreation
PS	Public Services
RA	Rural Residential/ Agriculture
RCL	Low Density Country Residential
RS	Small Holdings

800m Offset from Highway

Restricted Development Area

Municipal Boundary

Railway

Key Plan

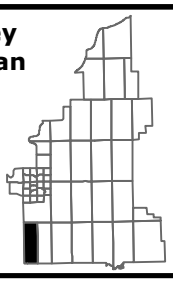

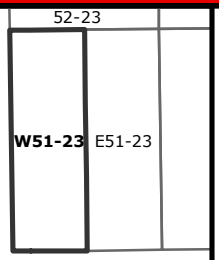

Land Use Bylaw 6-2015
Land Use District Maps

Rural Area
W51-23

Scale: NTS

STRATHCONA COUNTY

Strathcona County does not guarantee the currency, completeness or accuracy of the maps and it is provided without warrenty or condition of any kind. Please contact Strathcona County for original plans.

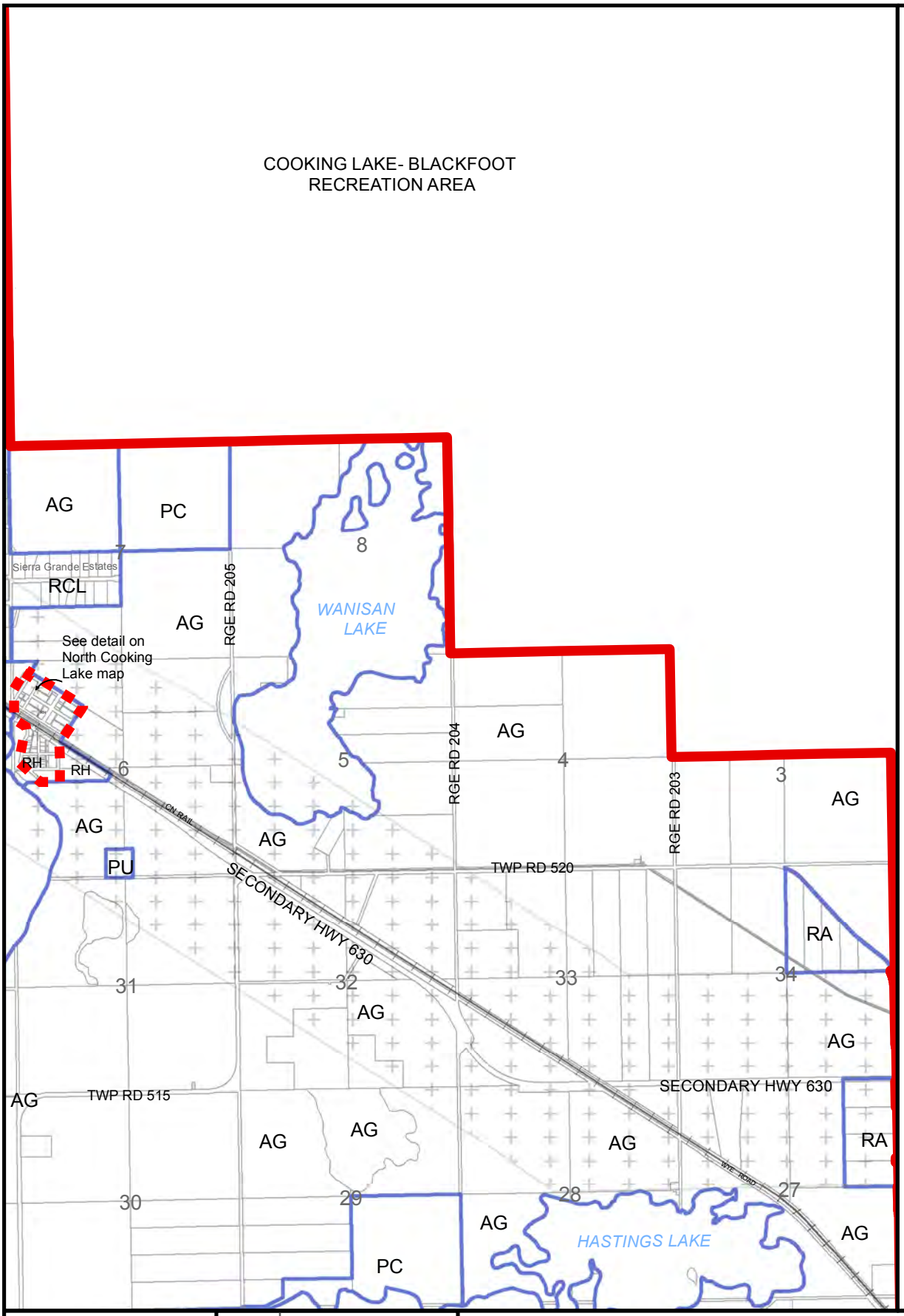

Land Use Districts

AG	Agriculture: General
C6	Recreation Commercial
PC	Conservation
PR	Recreation
PU	Public Utilities
RA	Rural Residential/ Agriculture
RCL	Low Density Country Residential
RH	Hamlet

800m Offset from Highway
Municipal Boundary
Hamlet Boundary
Railway

Key Plan

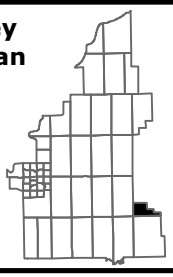

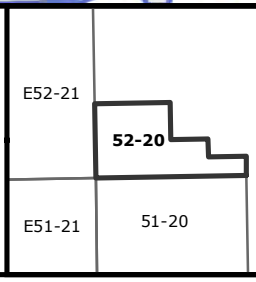

Land Use Bylaw 6-2015
Land Use District Maps

Rural Area
52-20

Scale: NTS

STRATHCONA COUNTY

Strathcona County does not guarantee the currency, completeness or accuracy of the maps and it is provided without warrenty or condition of any kind. Please contact Strathcona County for original plans.

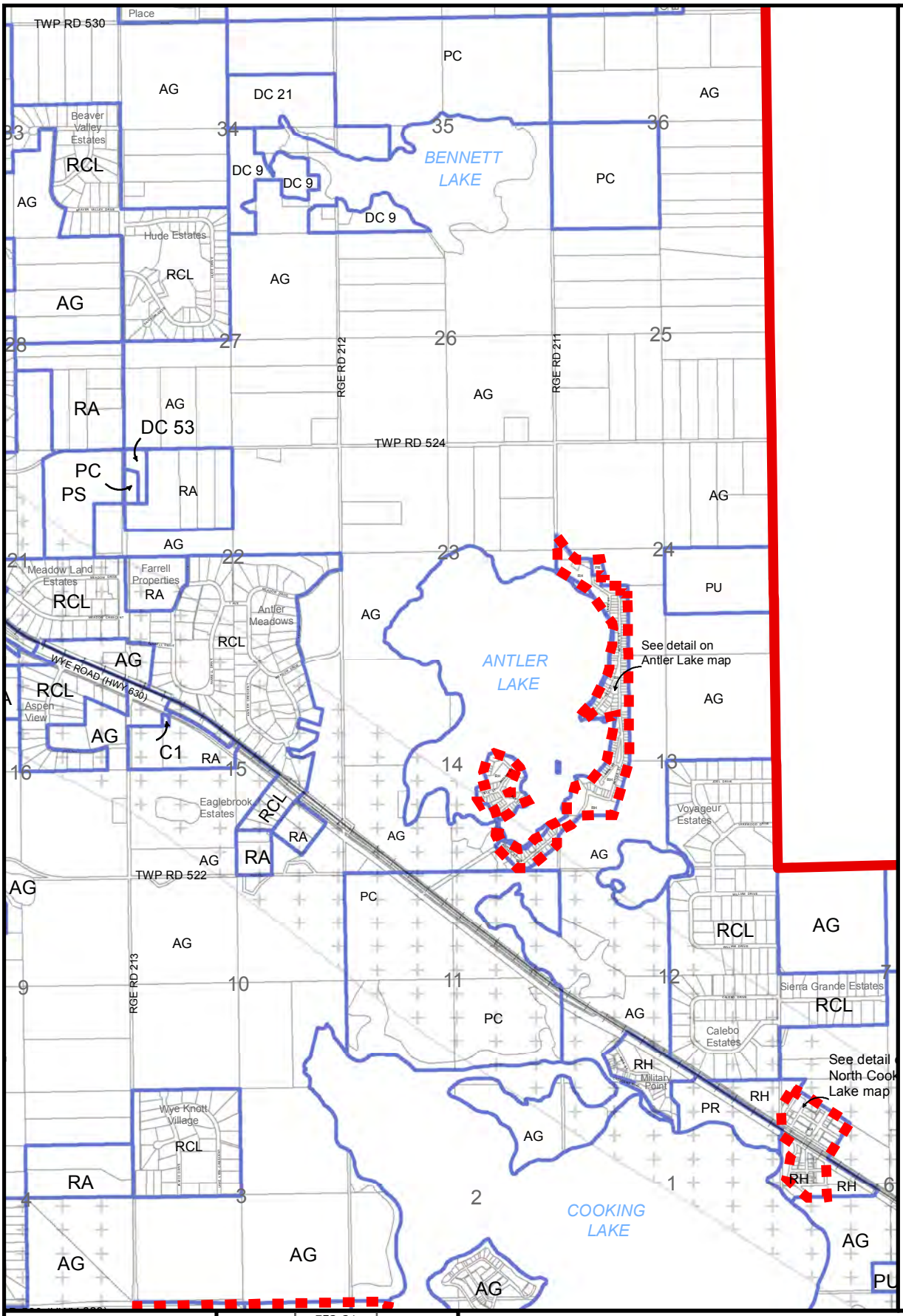

Land Use Districts

AD	Agriculture: Future Development
AG	Agriculture: General
C1	Community Commercial
DC	Direct Control
PC	Conservation
PR	Recreation
PS	Public Services
PU	Public Utilities
RA	Rural Residential/ Agriculture
RCL	Low Density Country Residential
RH	Hamlet

800m Offset from Highway
Municipal Boundary
Hamlet Boundary
Railway

Key Plan

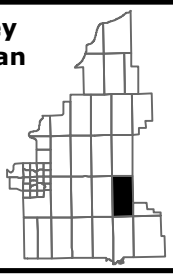

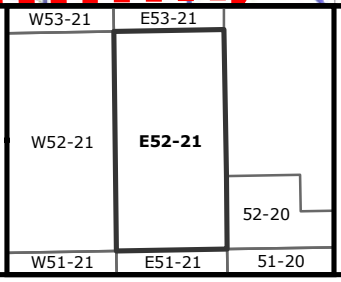

Land Use Bylaw 6-2015
Land Use District Maps

Rural Area
E52-21

Scale: NTS

STRATHCONA COUNTY

Strathcona County does not guarantee the currency, completeness or accuracy of the maps and it is provided without warrenty or condition of any kind. Please contact Strathcona County for original plans.

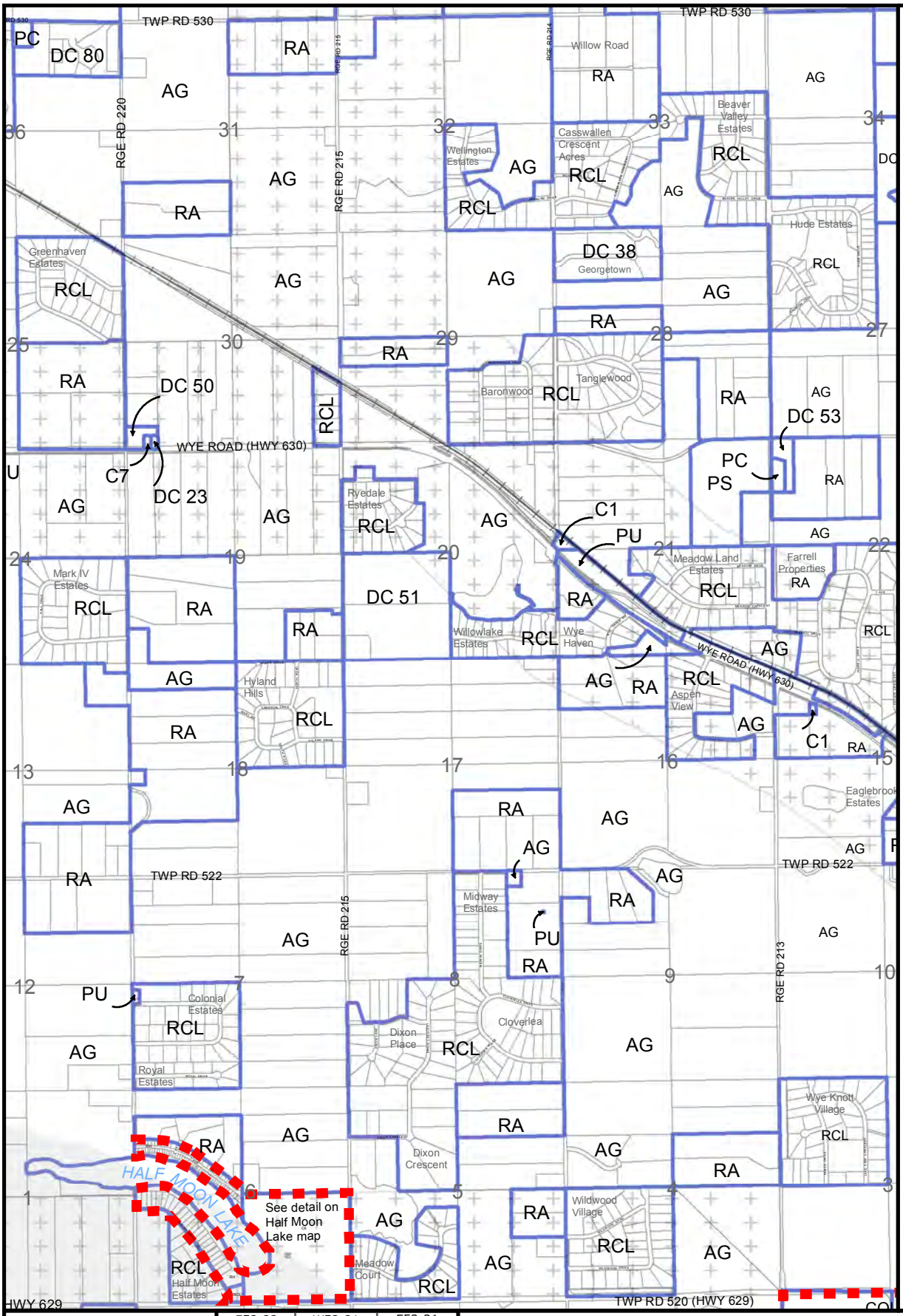

Land Use Districts

AD	Agriculture: Future Development
AG	Agriculture: General
C1	Community Commercial
C6	Recreation Commercial
C7	Local Commercial
DC	Direct Control
PC	Conservation
PS	Public Services
PU	Public Utilities
RA	Rural Residential/ Agriculture
RCL	Low Density Country Residential
RH	Hamlet

800m Offset from Highway
Airport Overlay
Municipal Boundary
Hamlet Boundary
Railway

Key Plan

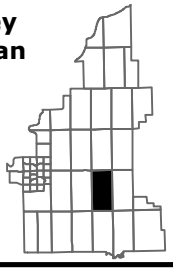

E53-22	W53-21	E53-21
E52-22	**W52-21**	E52-21
E51-22	W51-21	E51-21

Land Use Bylaw 6-2015
Land Use District Maps

Rural Area W52-21

Scale: NTS

N W E S

STRATHCONA COUNTY

Strathcona County does not guarantee the currency, completeness or accuracy of the maps and it is provided without warrenty or condition of any kind. Please contact Strathcona County for original plans.

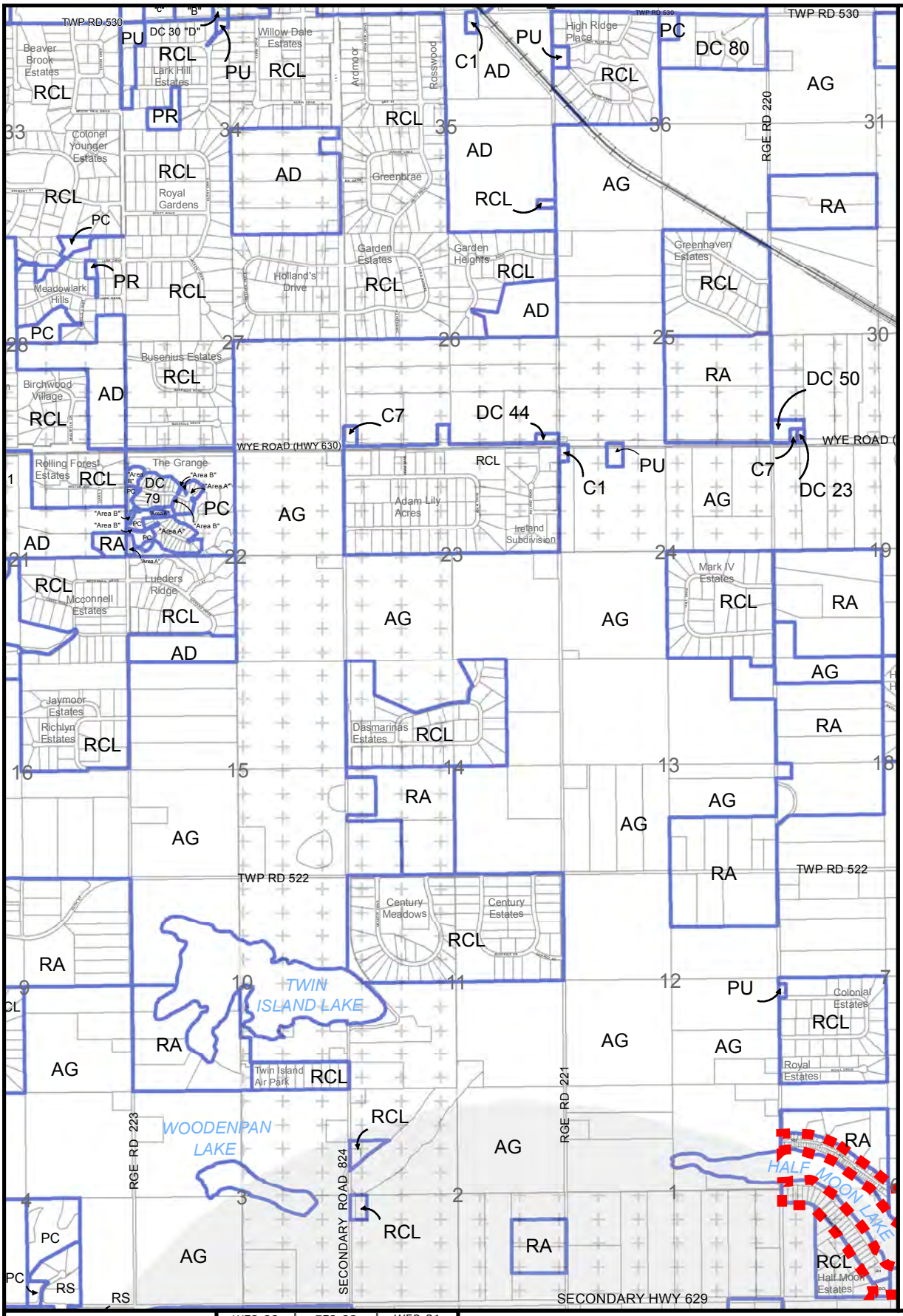

Land Use Districts

AD	Agriculture: Future Development
AG	Agriculture: General
C1	Community Commercial
C6	Recreation Commercial
C7	Local Commercial
DC	Direct Control
PC	Conservation
PG	Golf Course
PR	Recreation
PS	Public Services
PU	Public Utilities
RA	Rural Residential/ Agriculture
RCL	Low Density Country Residential
RH	Hamlet
RS	Small Holdings
	800m Offset from Highway
	Airport Overlay
	Municipal Boundary
	Hamlet Boundary
	Railway

Key Plan

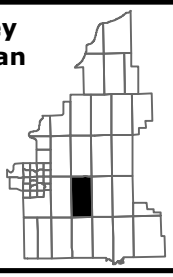

W53-22	E53-22	W53-21
W52-22	**E52-22**	W52-21
W51-22	E51-22	W51-21

Land Use Bylaw 6-2015
Land Use District Maps

Rural Area
E52-22

Scale: NTS

STRATHCONA COUNTY

Strathcona County does not guarantee the currency, completeness or accuracy of the maps and it is provided without warrenty or condition of any kind. Please contact Strathcona County for original plans.

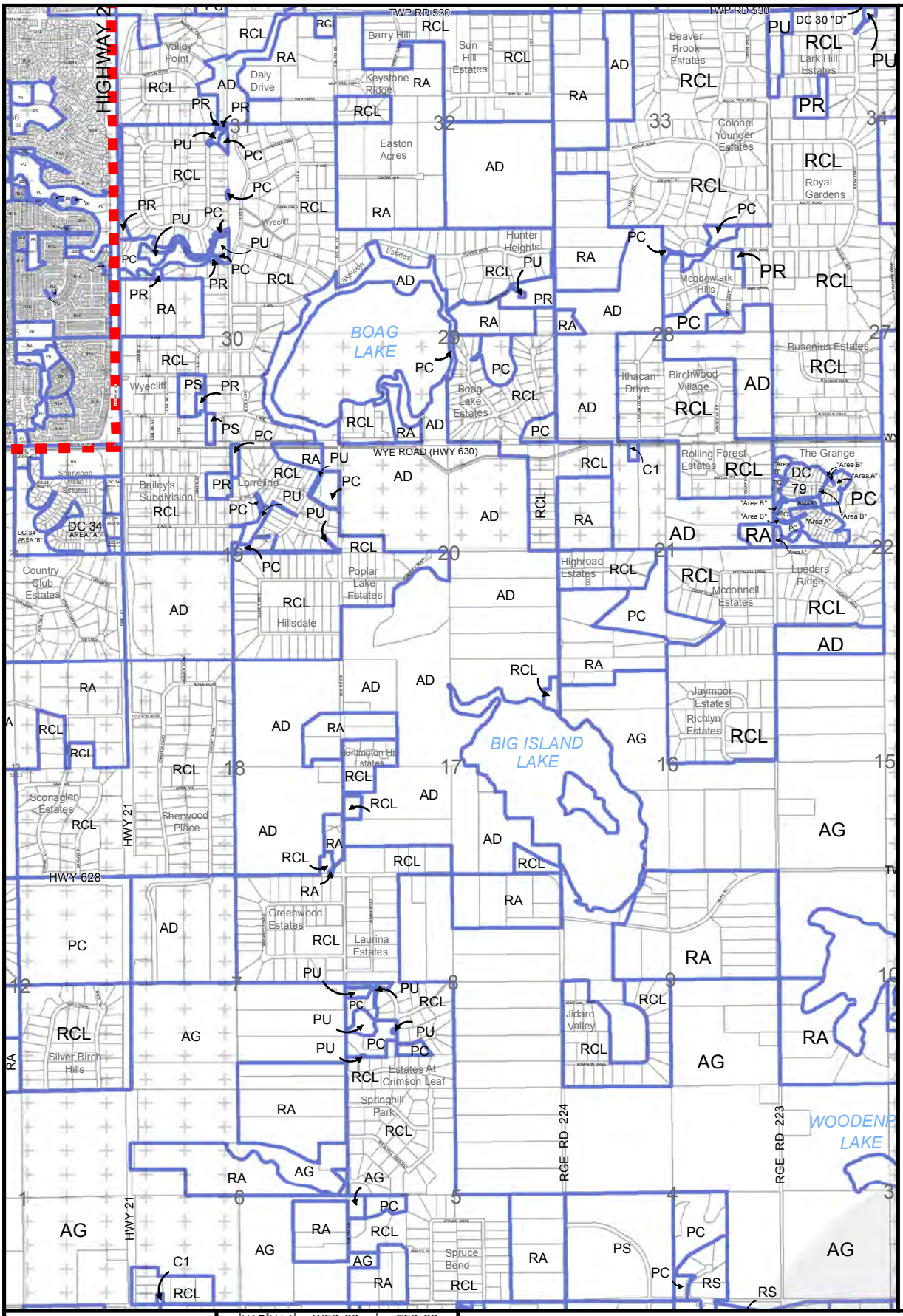

Land Use Districts

AD	Agriculture: Future Development
AG	Agriculture: General
C1	Community Commercial
DC	Direct Control
PC	Conservation
PG	Golf Course
PR	Recreation
PS	Public Services
PU	Public Utilities
R1A	Single Detached Residential A
R1B	Single Detached Residential B
R1C	Single Detached Residential C
R2A	Semi-detached Residential
R3	Low to Medium Density Multiple Residential
R5	High Density Multiple Residential
RA	Rural Residential/ Agriculture
RCL	Low Density Country Residential
RS	Small Holdings
	800m Offset from Highway
	Airport Overlay
	Municipal Boundary
	Urban Service Area Boundary

Key Plan

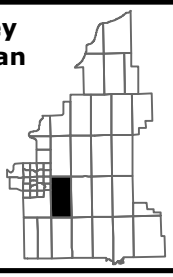

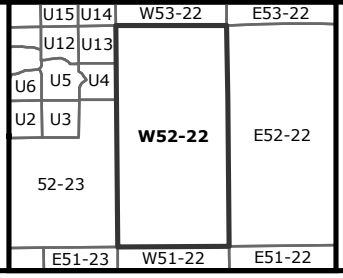

Land Use Bylaw 6-2015
Land Use District Maps

Rural Area W52-22

Scale: NTS

STRATHCONA COUNTY

Strathcona County does not guarantee the currency, completeness or accuracy of the maps and it is provided without warrenty or condition of any kind. Please contact Strathcona County for original plans.

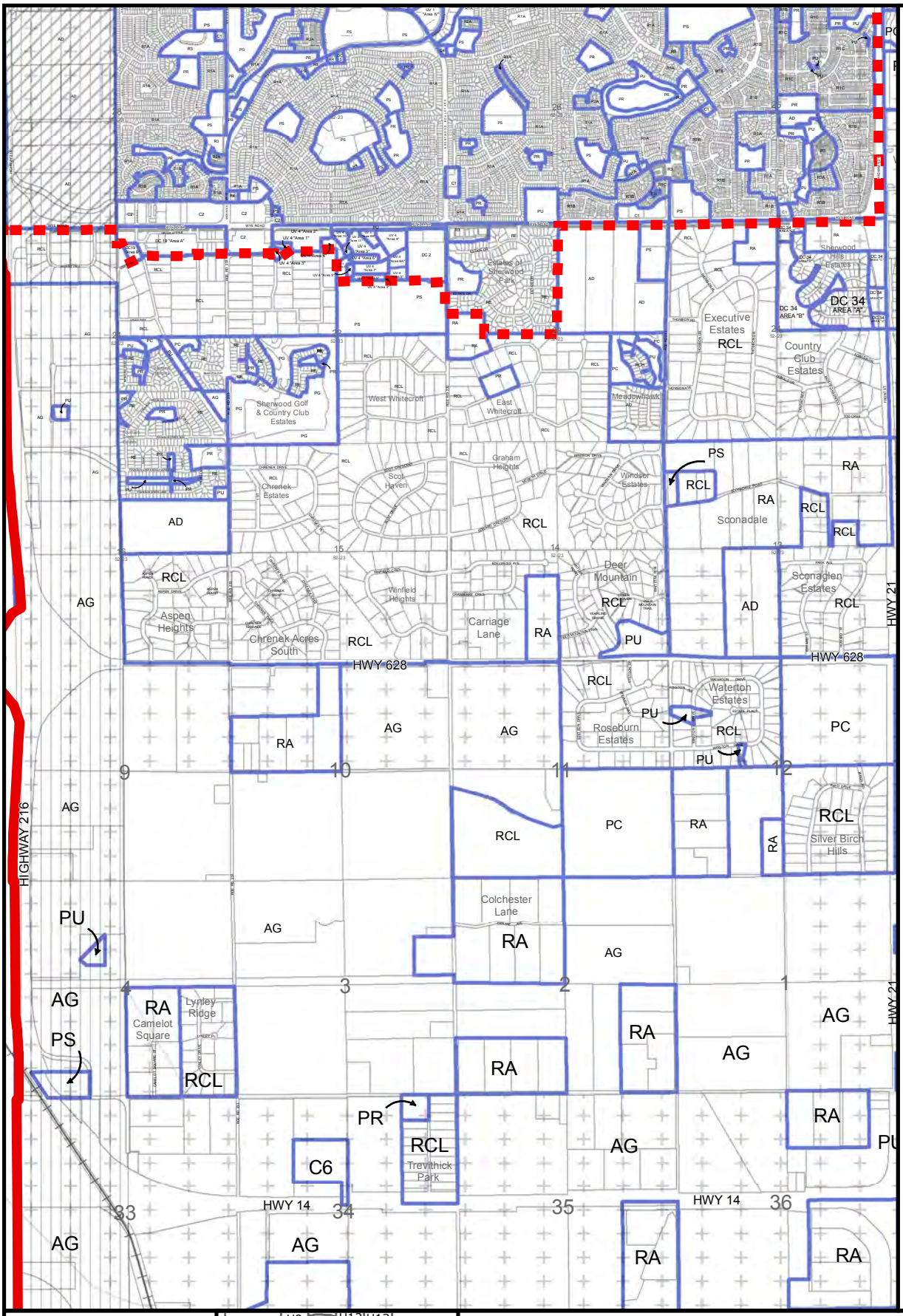

Land Use Districts

AD	Agriculture: Future Development
AG	Agriculture: General
C1	Community Commercial
C2	Arterial Commercial
C4	Major Commercial
C6	Recreation Commercial
DC	Direct Control
IM	Medium Industrial
PC	Conservation
PG	Golf Course
PR	Recreation
PS	Public Services
PU	Public Utilities
R1A	Single Detached Residential A
R1B	Single Detached Residential B
R1C	Single Detached Residential C
R2A	Semi-detached Residential
R3	Low to Medium Density Multiple Residential
R4	Medium Density Multiple Residential
RA	Rural Residential/ Agriculture
RCH	High Density Country Residential
RCL	Low Density Country Residential
RE	Estate Residential
UV	Sustainable Urban Village

- 800m Offset from Highway
- Heavy Industrial Transition Overlay 1.5km
- Restricted Development Area
- Municipal Boundary
- Urban Service Area Boundary
- Railway

Key Plan

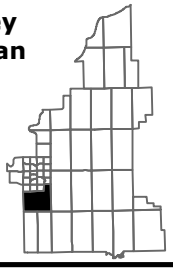

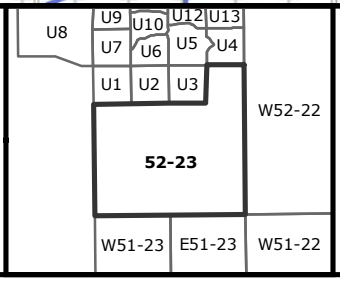

Land Use Bylaw 6-2015
Land Use District Maps

Rural Area
52-23

Scale: NTS

N
W
E
S

STRATHCONA COUNTY

Strathcona County does not guarantee the currency, completeness or accuracy of the maps and it is provided without warrenty or condition of any kind. Please contact Strathcona County for original plans.

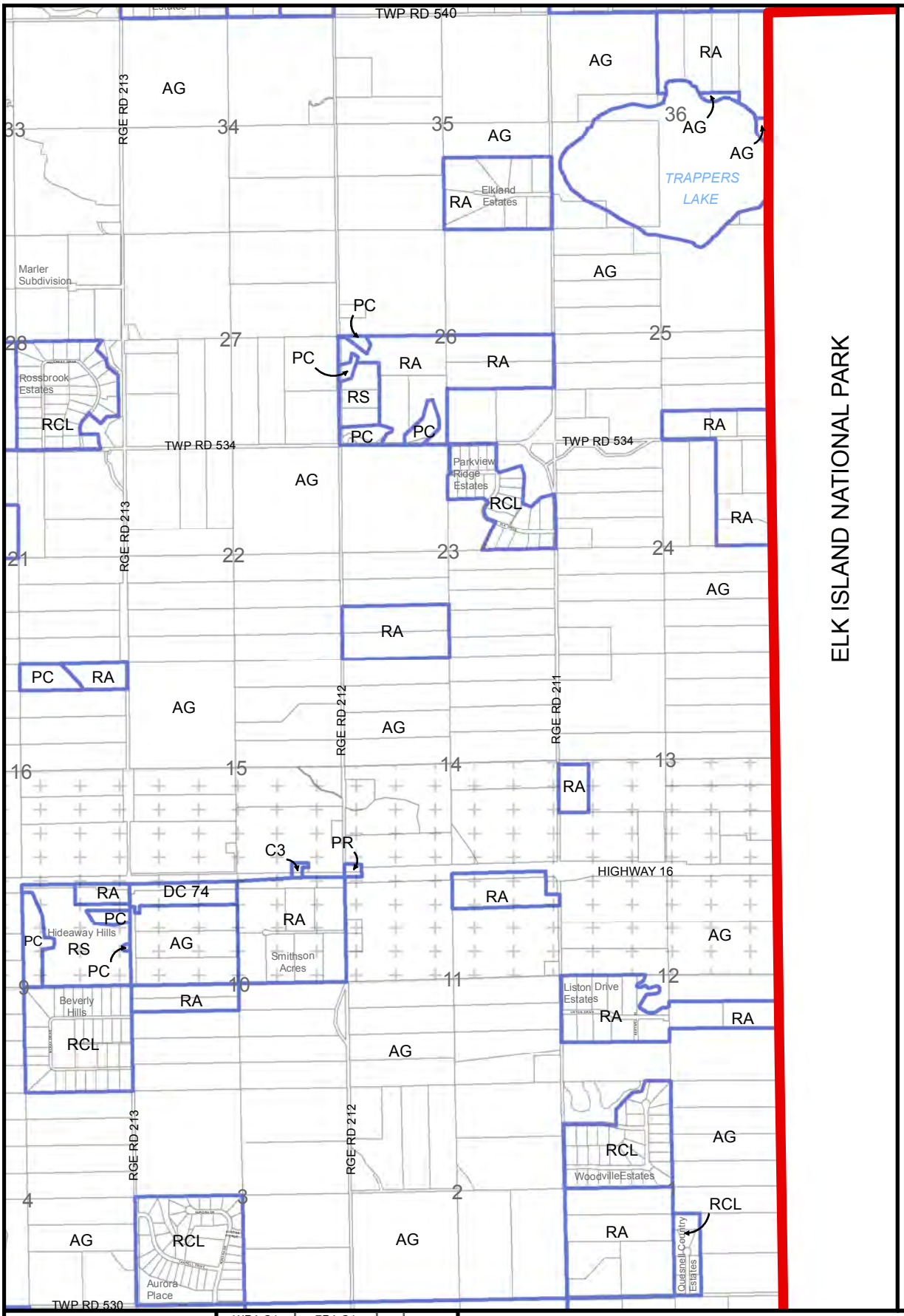

Land Use Districts

AG	Agriculture: General
C3	Highway Commercial
DC	Direct Control
PC	Conservation
PR	Recreation
RA	Rural Residential/ Agriculture
RCL	Low Density Country Residential
RS	Small Holdings
	800m Offset from Highway
	Municipal Boundary

Key Plan

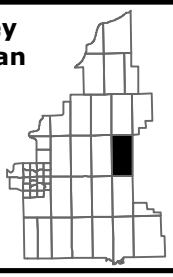

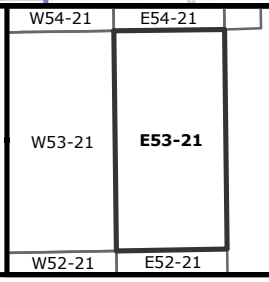

Land Use Bylaw 6-2015
Land Use District Maps

Rural Area
E53-21

Scale: NTS

STRATHCONA COUNTY

Strathcona County does not guarantee the currency, completeness or accuracy of the maps and it is provided without warrenty or condition of any kind. Please contact Strathcona County for original plans.

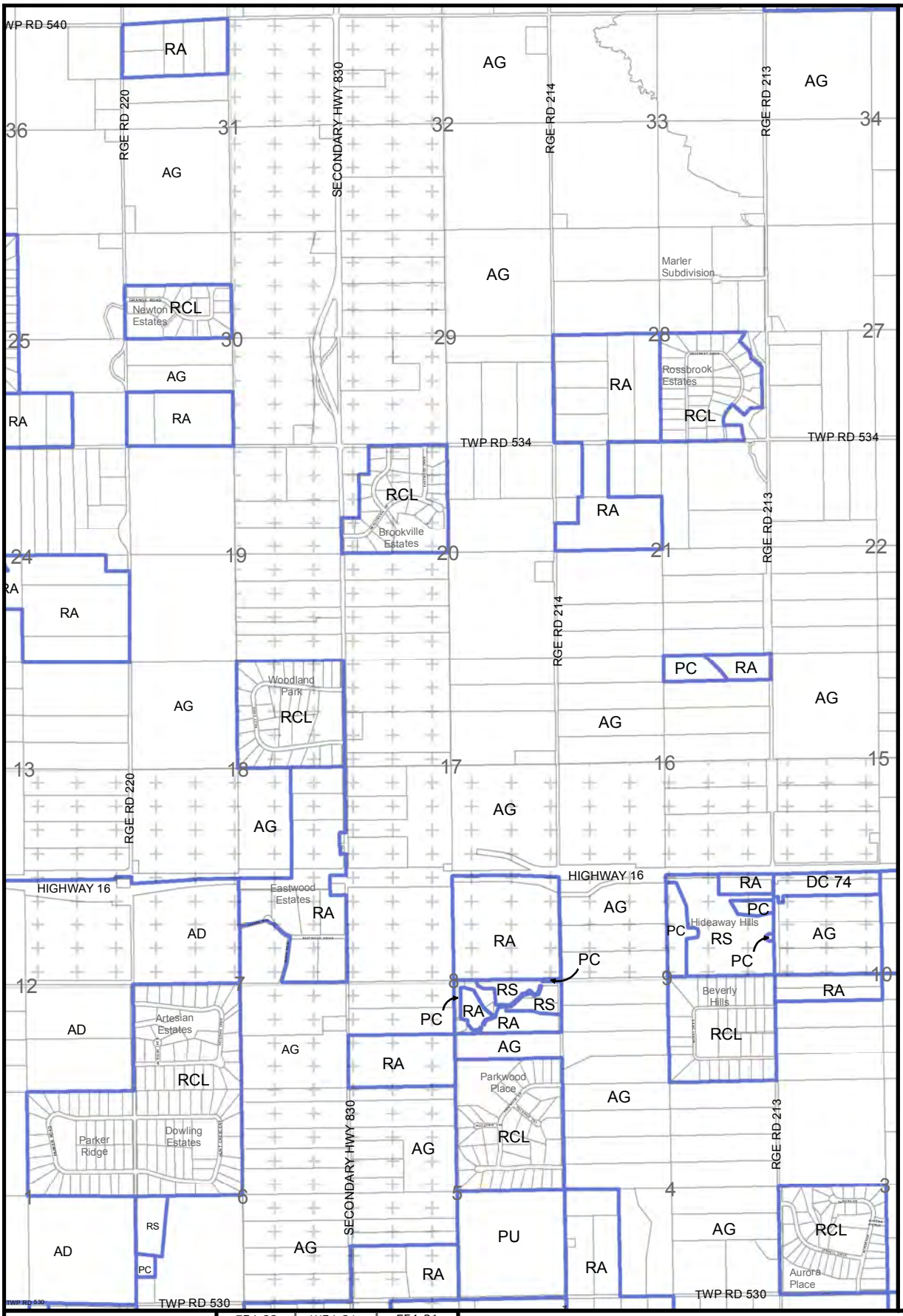

Land Use Districts

AD	Agriculture: Future Development
AG	Agriculture: General
DC	Direct Control
PC	Conservation
PU	Public Utilities
RA	Rural Residential/ Agriculture
RCL	Low Density Country Residential
RS	Small Holdings
	800m Offset from Highway
	Municipal Boundary

Key Plan

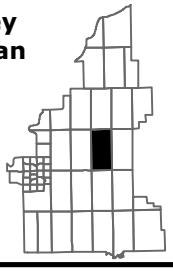

E54-22	W54-21	E54-21
E53-22	**W53-21**	E53-21
E52-22	W52-21	E52-21

Land Use Bylaw 6-2015
Land Use District Maps

Rural Area W53-21

Scale: NTS

STRATHCONA COUNTY

Strathcona County does not guarantee the currency, completeness or accuracy of the maps and it is provided without warrenty or condition of any kind. Please contact Strathcona County for original plans.

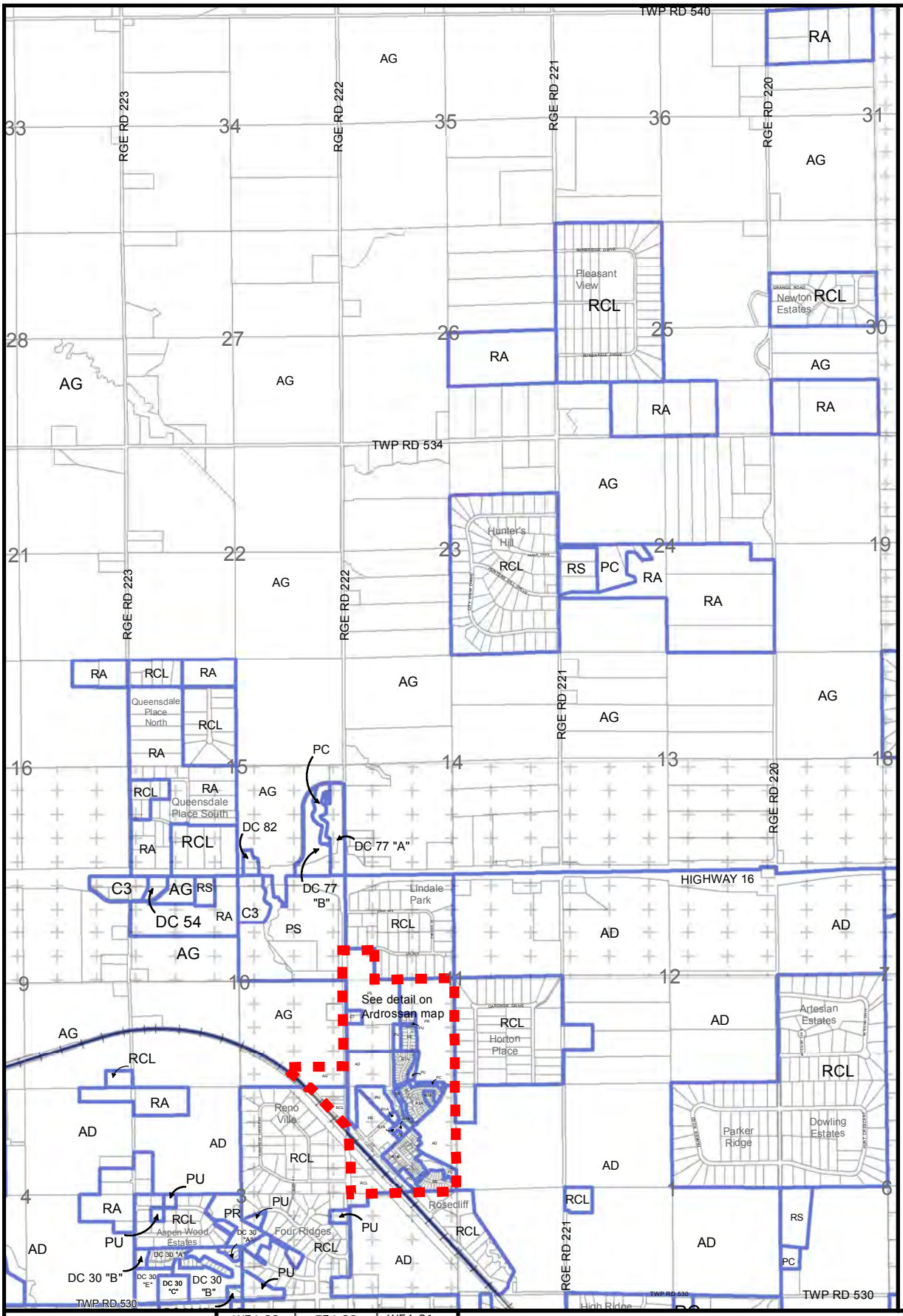

Land Use Districts

AD	Agriculture: Future Development
AG	Agriculture: General
C1	Community Commercial
C3	Highway Commercial
C7	Local Commercial
DC	Direct Control
PC	Conservation
PR	Recreation
PS	Public Services
PU	Public Utilities
R1A	Single Detached Residential A
R1B	Single Detached Residential B
RA	Rural Residential/ Agriculture
RCL	Low Density Country Residential
RE	Estate Residential
RS	Small Holdings
	800m Offset from Highway
	Municipal Boundary
	Hamlet Boundary
	Railway

Key Plan

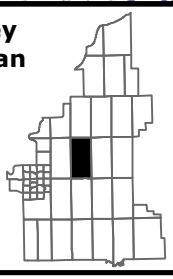

W54-22	E54-22	W54-21
W53-22	**E53-22**	W53-21
W52-22	E52-22	W52-21

Land Use Bylaw 6-2015
Land Use District Maps

Rural Area
E53-22

Scale: NTS

N
W E
S

STRATHCONA COUNTY

Strathcona County does not guarantee the currency, completeness or accuracy of the maps and it is provided without warrenty or condition of any kind. Please contact Strathcona County for original plans.

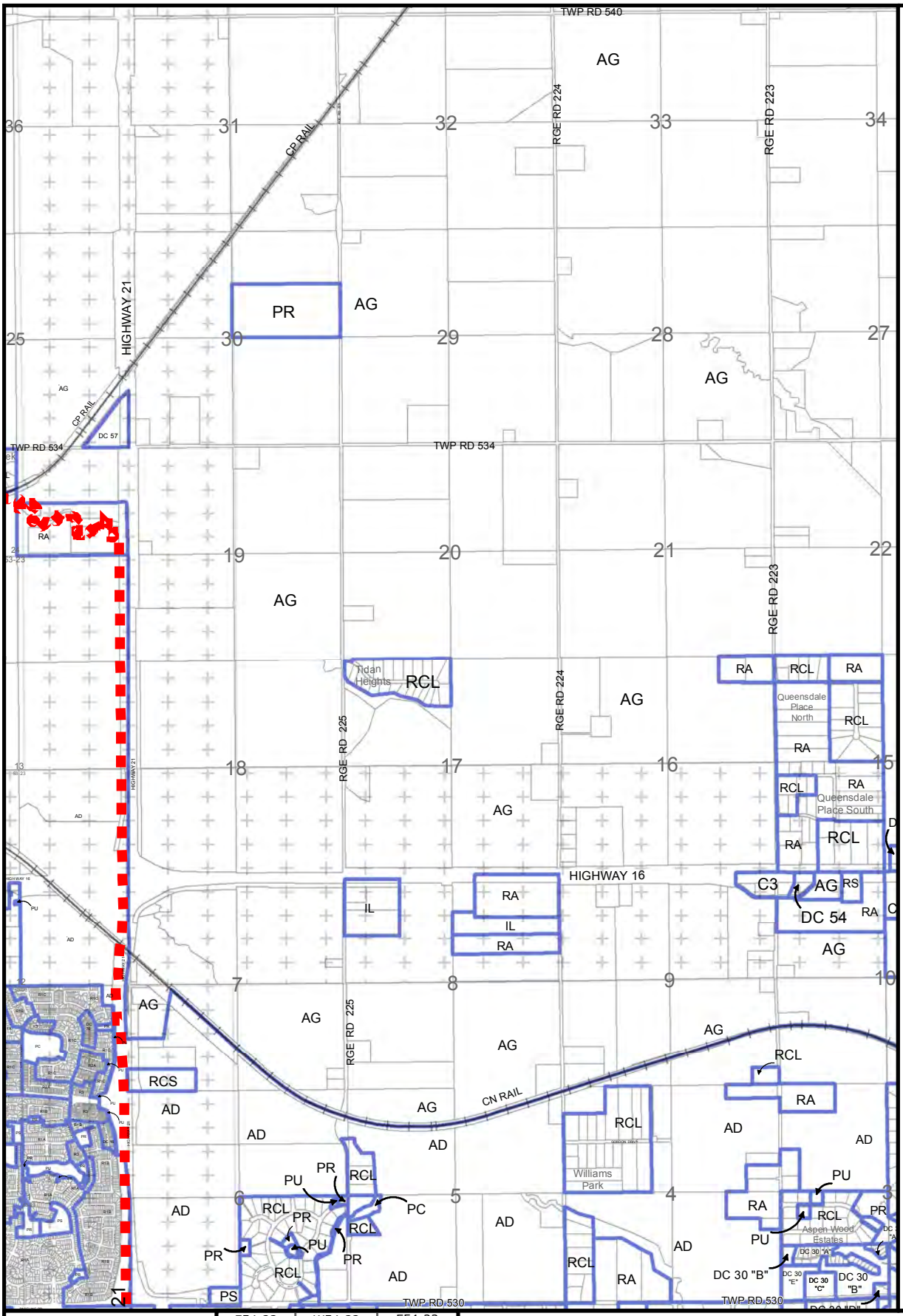

Land Use Districts

AD	Agriculture: Future Development
AG	Agriculture: General
C3	Highway Commercial
DC	Direct Control
IL	Local Industrial
PC	Conservation
PR	Recreation
PS	Public Services
PU	Public Utilities
R1A	Single Detached Residential A
R1B	Single Detached Residential B
R1C	Single Detached Residential C
R2A	Semi-detached Residential
R3	Low to Medium Density Multiple Residential
RA	Rural Residential/ Agriculture
RCL	Low Density Country Residential
RCS	Country Residential Community Services
RM	Manufactured Home Residential
RS	Small Holdings
	800m Offset from Highway
	Municipal Boundary
	Urban Service Area Boundary
	Railway

Key Plan

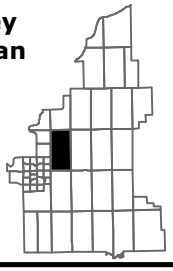

E54-23	W54-22	E54-22
E53-23		
U23	**W53-22**	E53-22
U21 U22		
U15 U14		
U12 U13	W52-22	E52-22

Land Use Bylaw 6-2015
Land Use District Maps

Rural Area
W53-22

Scale: NTS

STRATHCONA COUNTY

Strathcona County does not guarantee the currency, completeness or accuracy of the maps and it is provided without warrenty or condition of any kind. Please contact Strathcona County for original plans.

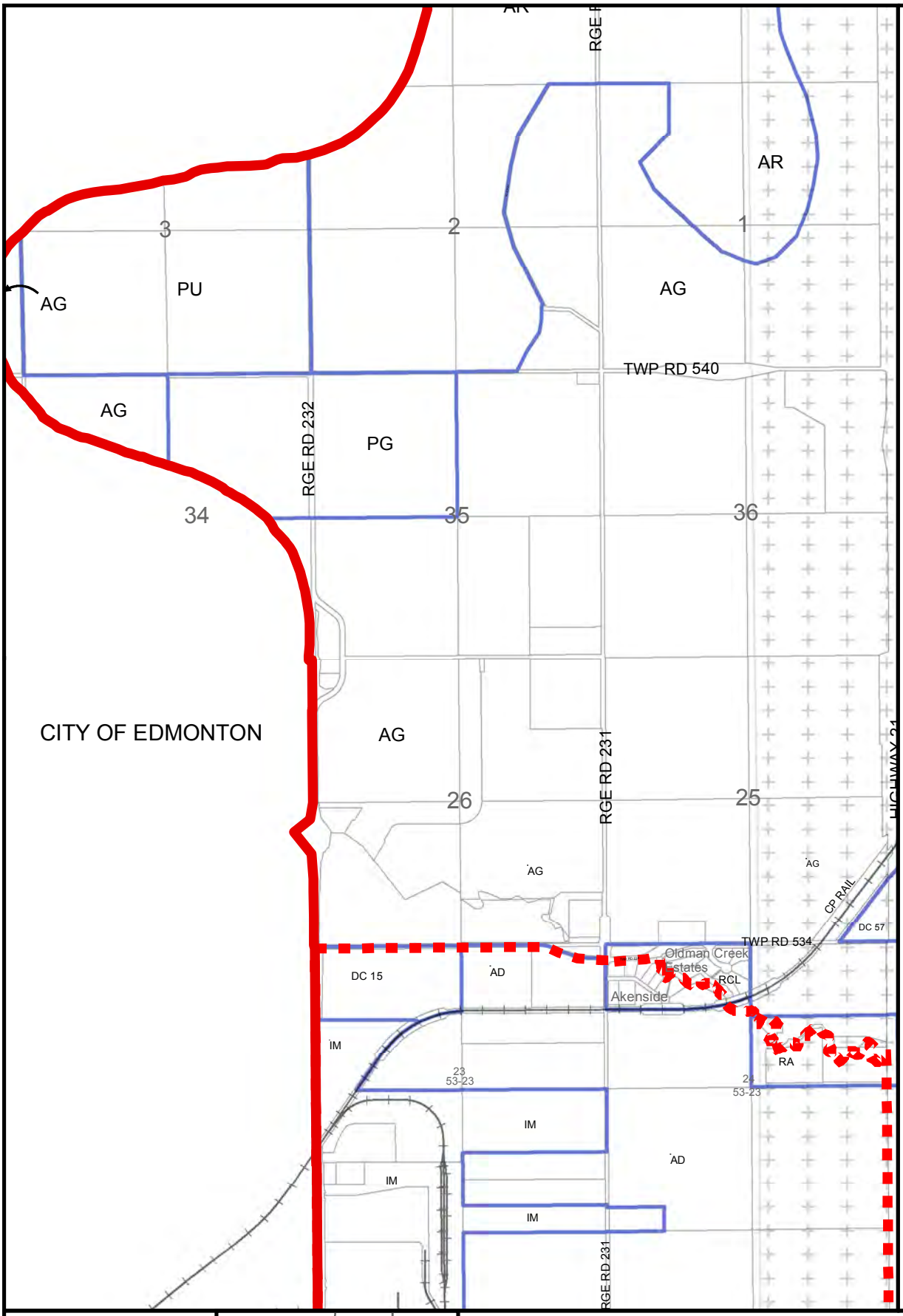

Land Use Districts

AD	Agriculture: Future Development
AG	Agriculture: General
AR	Agriculture: River Valley
DC	Direct Control
IM	Medium Industrial
PG	Golf Course
PU	Public Utilities
RA	Rural Residential/ Agriculture
RCL	Low Density Country Residential

800m Offset from Highway

Municipal Boundary

Urban Service Area Boundary

Railway

Key Plan

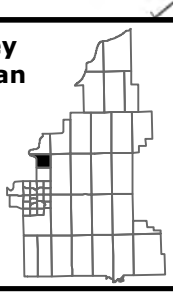

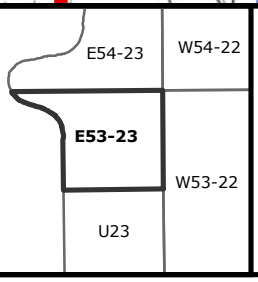

Land Use Bylaw 6-2015
Land Use District Maps

Rural Area
E53-23

Scale: NTS

N
W
E
S

STRATHCONA COUNTY

Strathcona County does not guarantee the currency, completeness or accuracy of the maps and it is provided without warrenty or condition of any kind. Please contact Strathcona County for original plans.

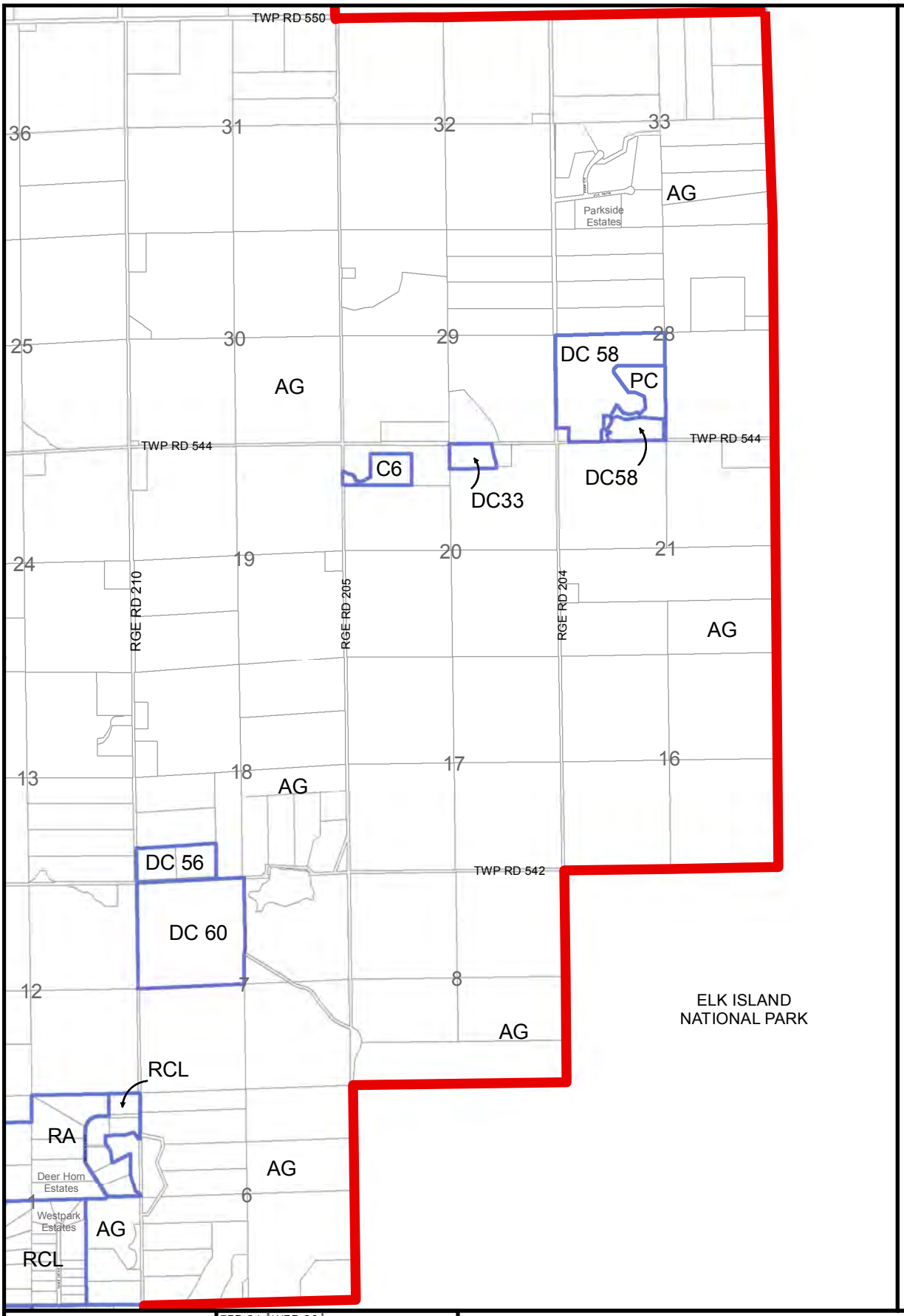

Land Use Districts

AG	Agriculture: General
C6	Recreation Commercial
DC	Direct Control
PC	Conservation
RA	Rural Residential/ Agriculture
RCL	Low Density Country Residential
	Municipal Boundary

Key Plan

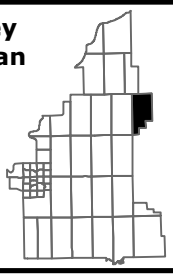

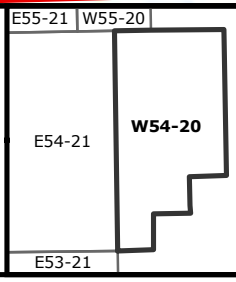

Land Use Bylaw 6-2015
Land Use District Maps

Rural Area
W54-20

Scale: NTS

N
W
E
S

STRATHCONA COUNTY

Strathcona County does not guarantee the currency, completeness or accuracy of the maps and it is provided without warrenty or condition of any kind. Please contact Strathcona County for original plans.

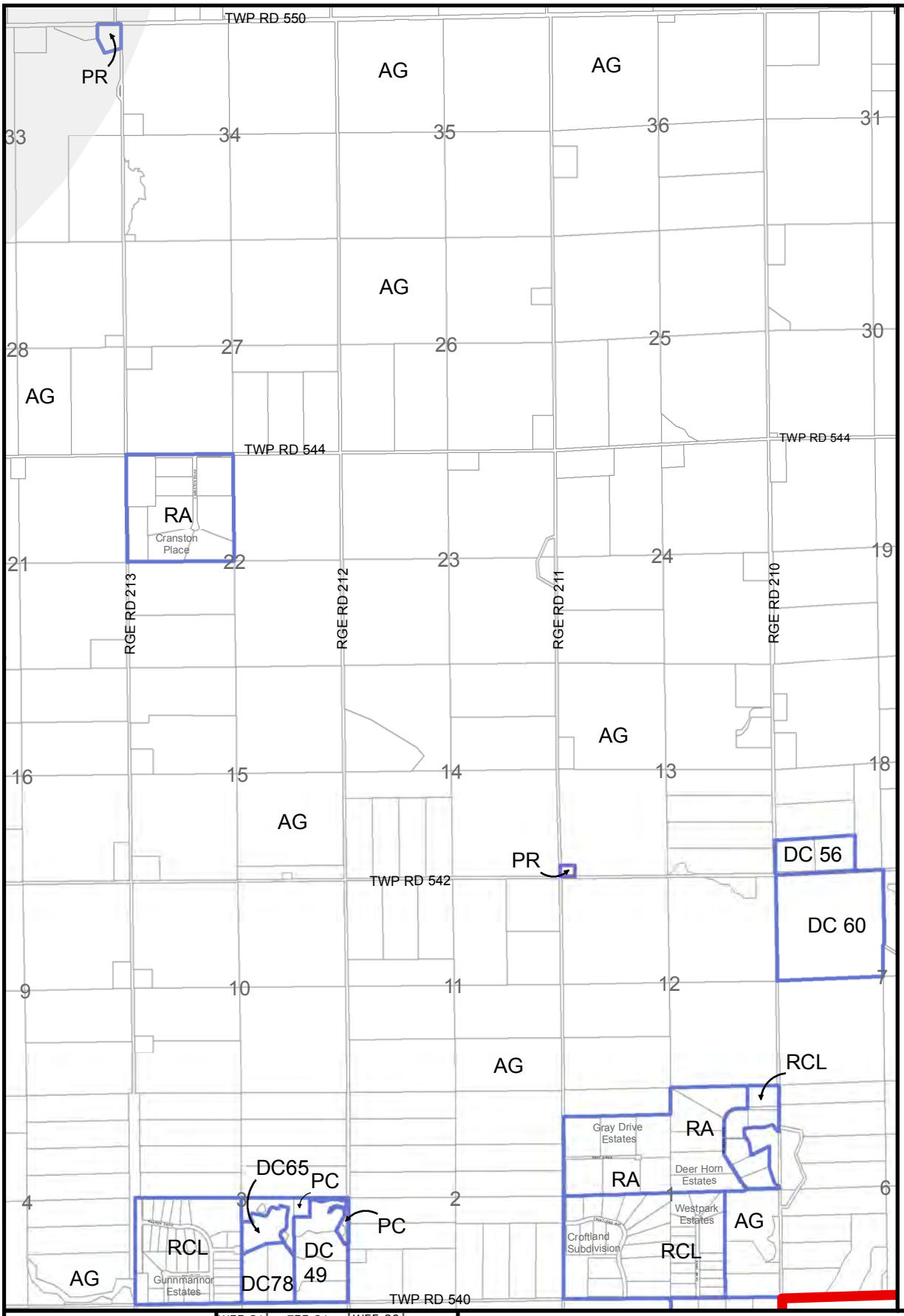

Land Use Districts

AG	Agriculture: General
DC	Direct Control
PC	Conservation
PR	Recreation
RA	Rural Residential/ Agriculture
RCL	Low Density Country Residential
	Airport Overlay
	Municipal Boundary

Key Plan

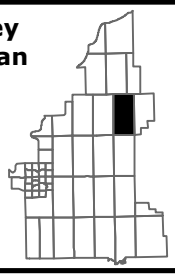

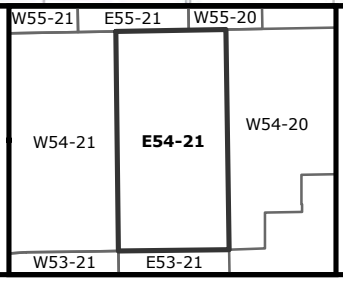

Land Use Bylaw 6-2015
Land Use District Maps

Rural Area
E54-21

Scale: NTS

N
W
E
S

STRATHCONA COUNTY

Strathcona County does not guarantee the currency, completeness or accuracy of the maps and it is provided without warrenty or condition of any kind. Please contact Strathcona County for original plans.

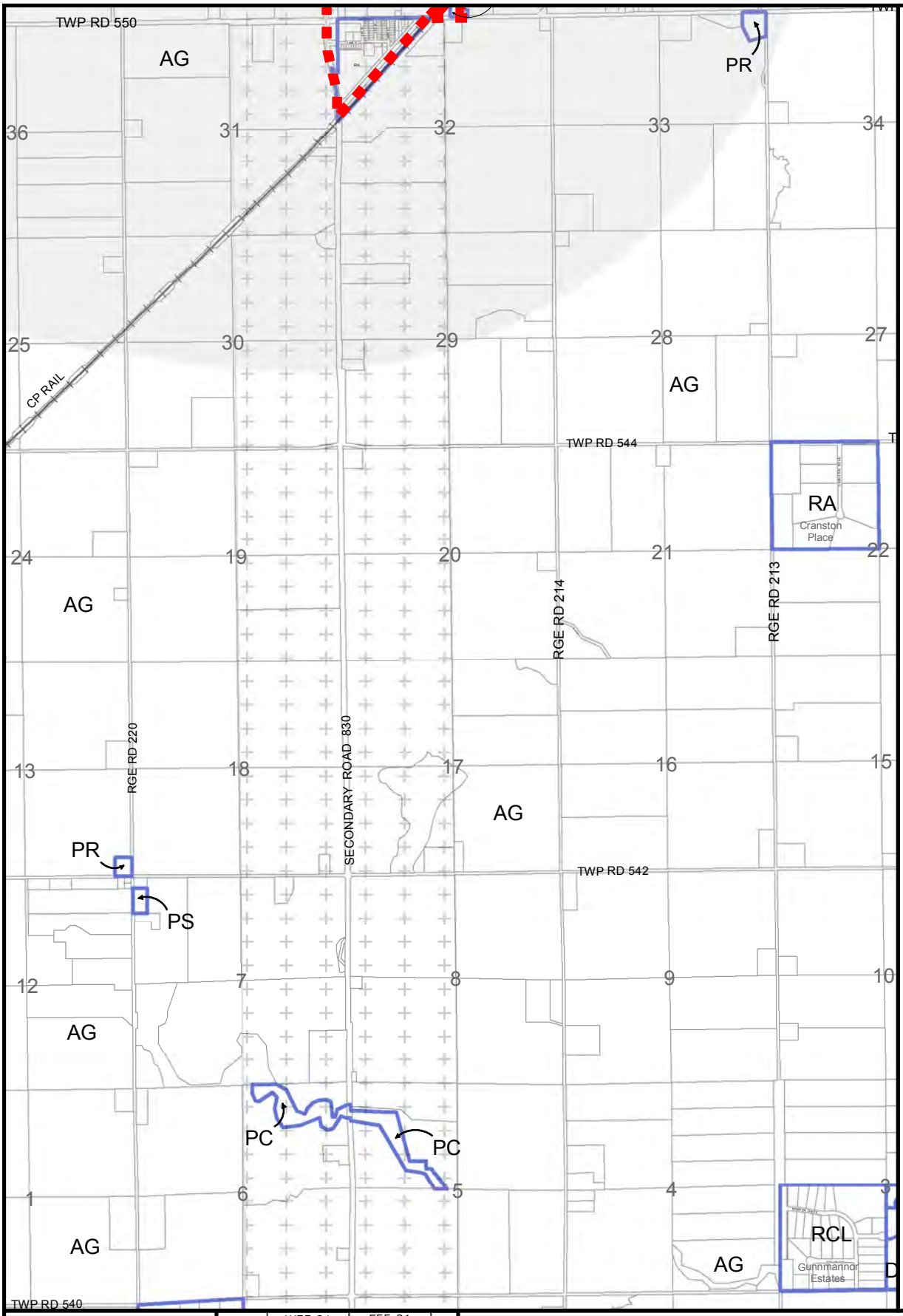

Land Use Districts

AG	Agriculture: General
C7	Local Commercial
DC	Direct Control
PC	Conservation
PR	Recreation
PS	Public Services
RA	Rural Residential/ Agriculture
RCL	Low Density Country Residential
RH	Hamlet

800m Offset from Highway
Airport Overlay
Municipal Boundary
Hamlet Boundary
Railway

Key Plan

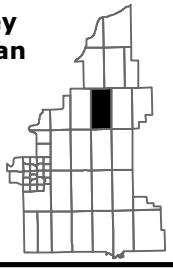

	W55-21	E55-21
E54-22	**W54-21**	E54-21
E53-22	W53-21	E53-21

Land Use Bylaw 6-2015
Land Use District Maps

Rural Area
W54-21

Scale: NTS

N W E S

STRATHCONA COUNTY

Strathcona County does not guarantee the currency, completeness or accuracy of the maps and it is provided without warrenty or condition of any kind. Please contact Strathcona County for original plans.

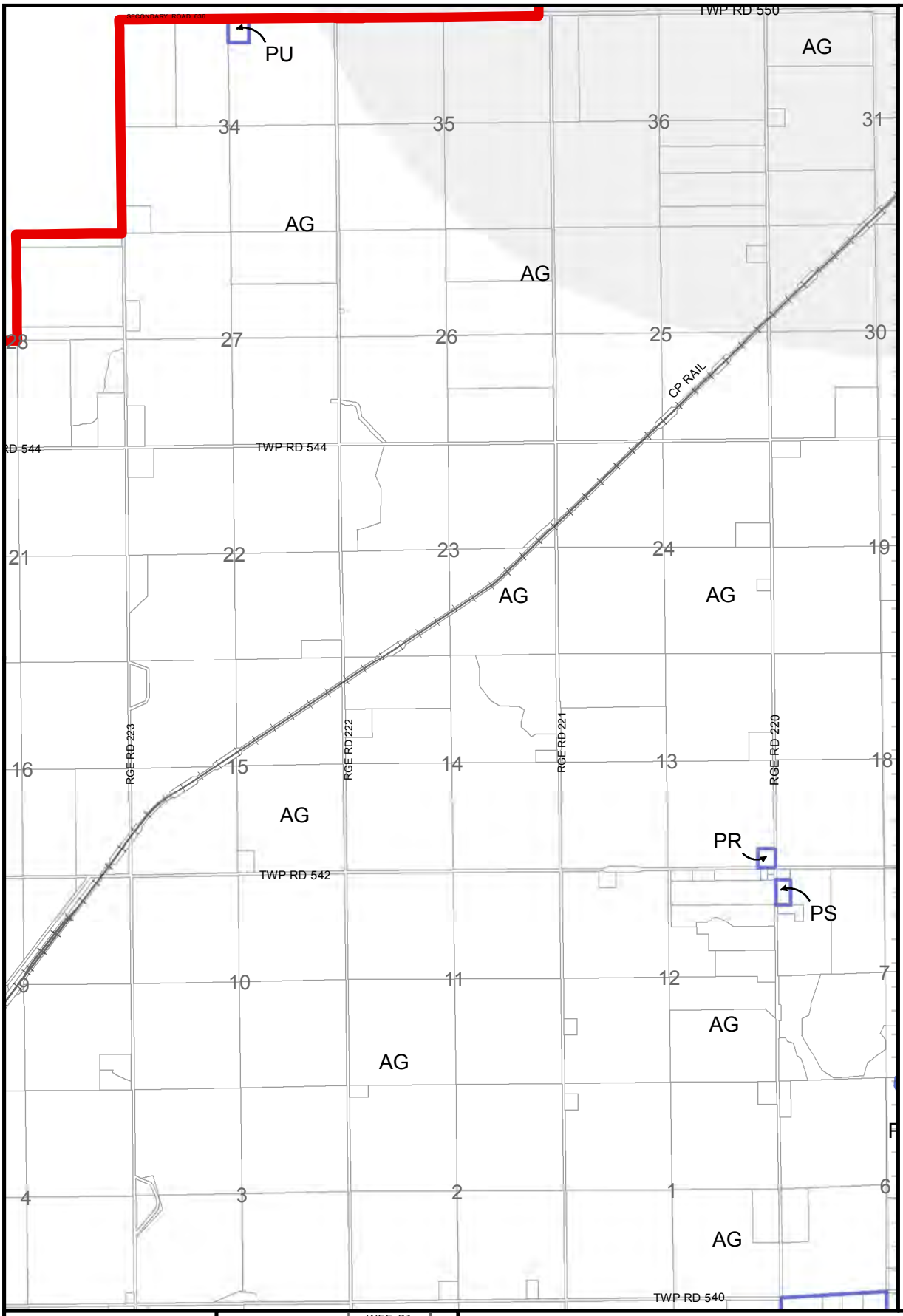

Land Use Districts

- AG Agriculture: General
- PC Conservation
- PR Recreation
- PS Public Services
- PU Public Utilities
- RA Rural Residential/ Agriculture
- 800m Offset from Highway
- Airport Overlay
- Municipal Boundary
- Railway

Key Plan

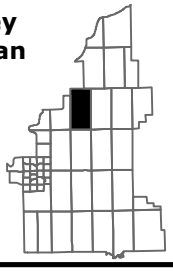

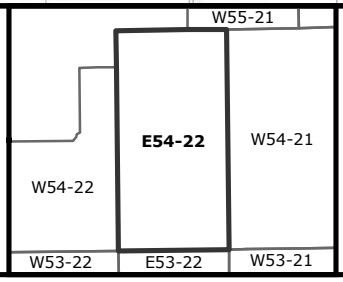

Land Use Bylaw 6-2015
Land Use District Maps

Rural Area
E54-22

Scale: NTS

STRATHCONA COUNTY

Strathcona County does not guarantee the currency, completeness or accuracy of the maps and it is provided without warrenty or condition of any kind. Please contact Strathcona County for original plans.

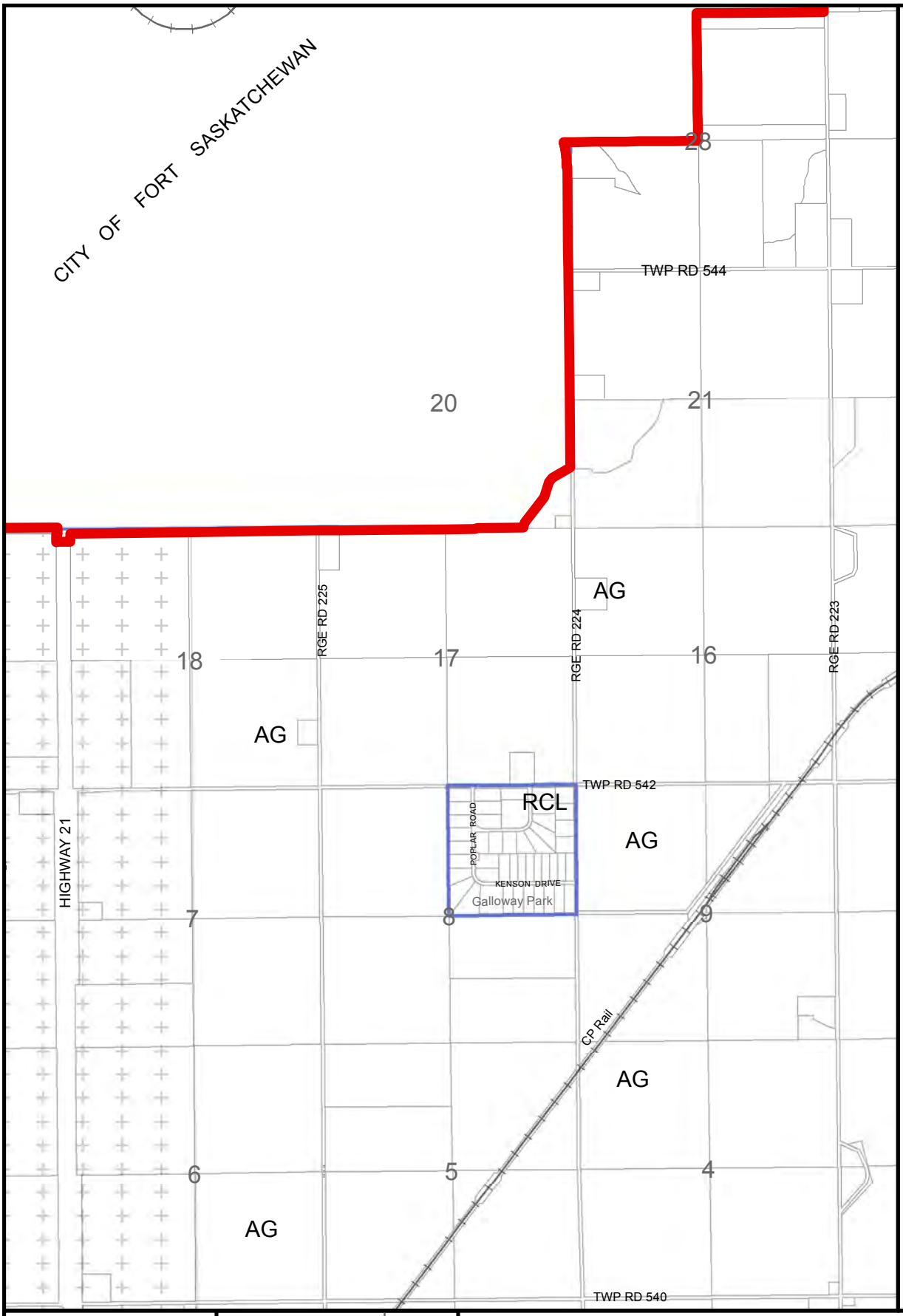

Land Use Districts

- AG — Agriculture: General
- RCL — Low Density Country Residential
- 800m Offset from Highway
- Municipal Boundary
- Railway

Key Plan

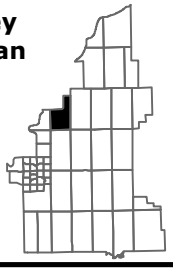

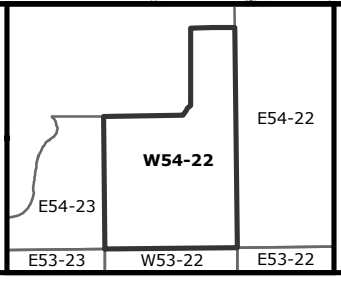

Land Use Bylaw 6-2015
Land Use District Maps

Rural Area
W54-22

Scale: NTS

N
W E
S

STRATHCONA COUNTY

Strathcona County does not guarantee the currency, completeness or accuracy of the maps and it is provided without warrenty or condition of any kind. Please contact Strathcona County for original plans.

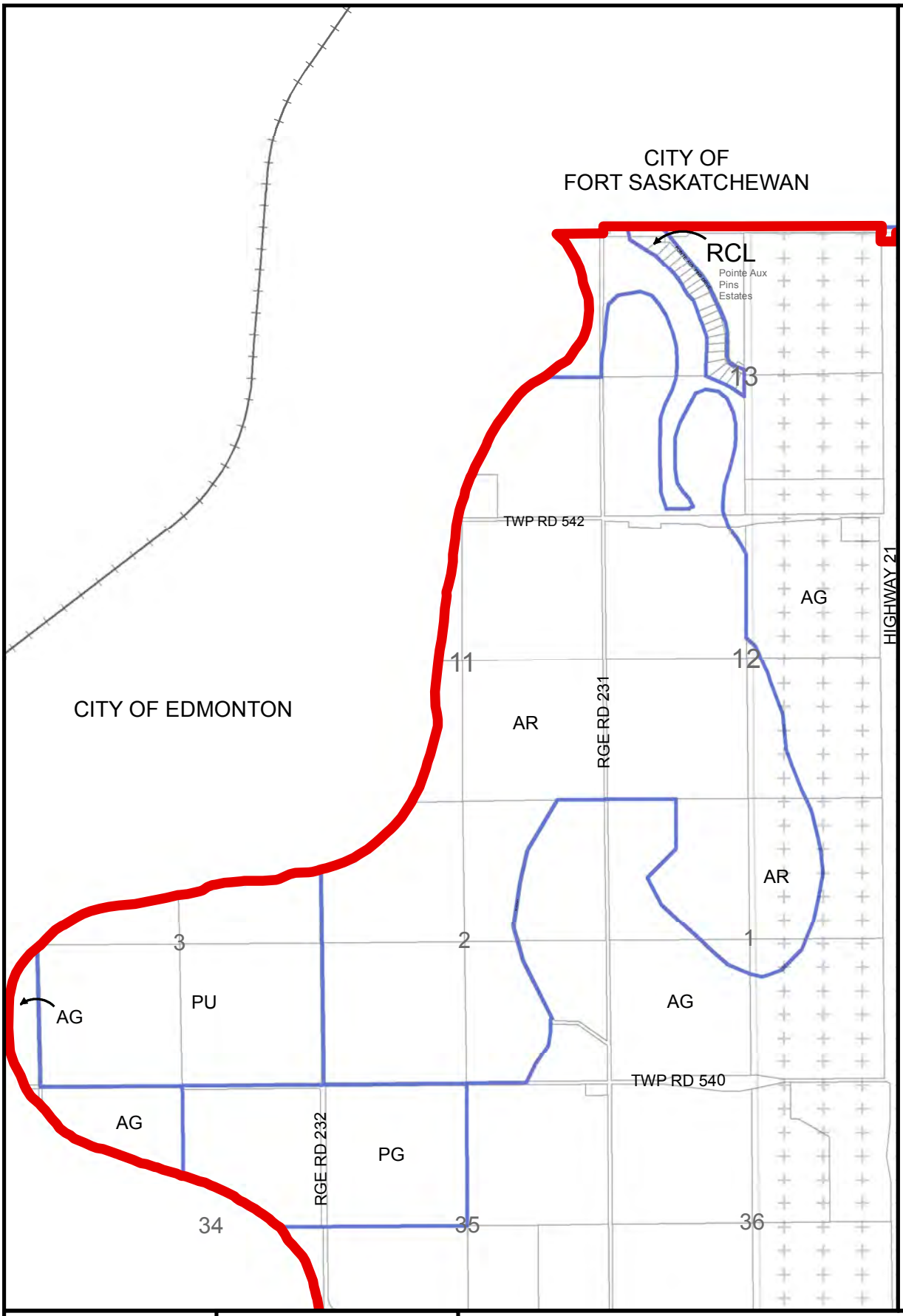

Land Use Districts

AG	Agriculture: General
AR	Agriculture: River Valley
PG	Golf Course
PU	Public Utilities
RCL	Low Density Country Residential
	800m Offset from Highway
	Municipal Boundary
	Railway

Key Plan

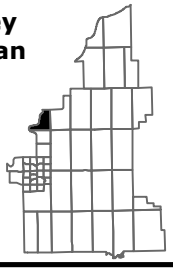

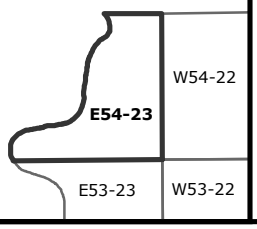

Land Use Bylaw 6-2015
Land Use District Maps

Rural Area
E54-23

Scale: NTS

N
W E
S

STRATHCONA COUNTY

Strathcona County does not guarantee the currency, completeness or accuracy of the maps and it is provided without warrenty or condition of any kind. Please contact Strathcona County for original plans.

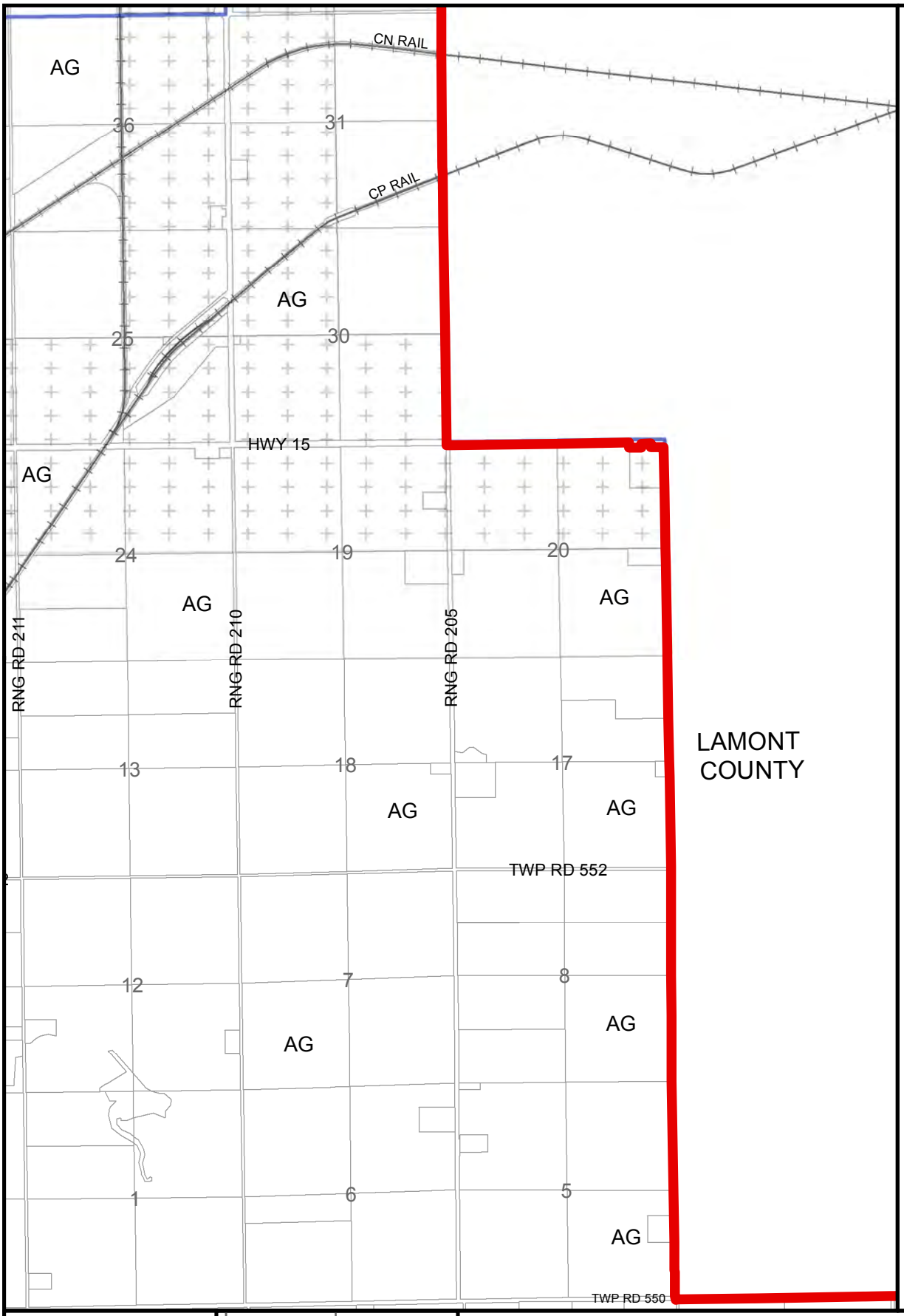

Land Use Districts

- AG — Agriculture: General
- IHH — Heavy Industrial (Heartland)
- 800m Offset from Highway
- Municipal Boundary
- Railway

Key Plan

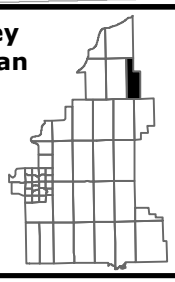

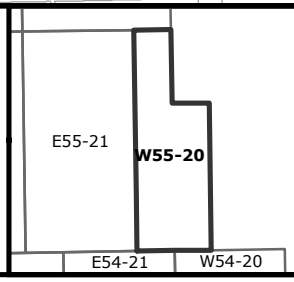

Land Use Bylaw 6-2015
Land Use District Maps

Rural Area
W55-20

Scale: NTS

N
W E
S

STRATHCONA COUNTY

Strathcona County does not guarantee the currency, completeness or accuracy of the maps and it is provided without warrenty or condition of any kind. Please contact Strathcona County for original plans.

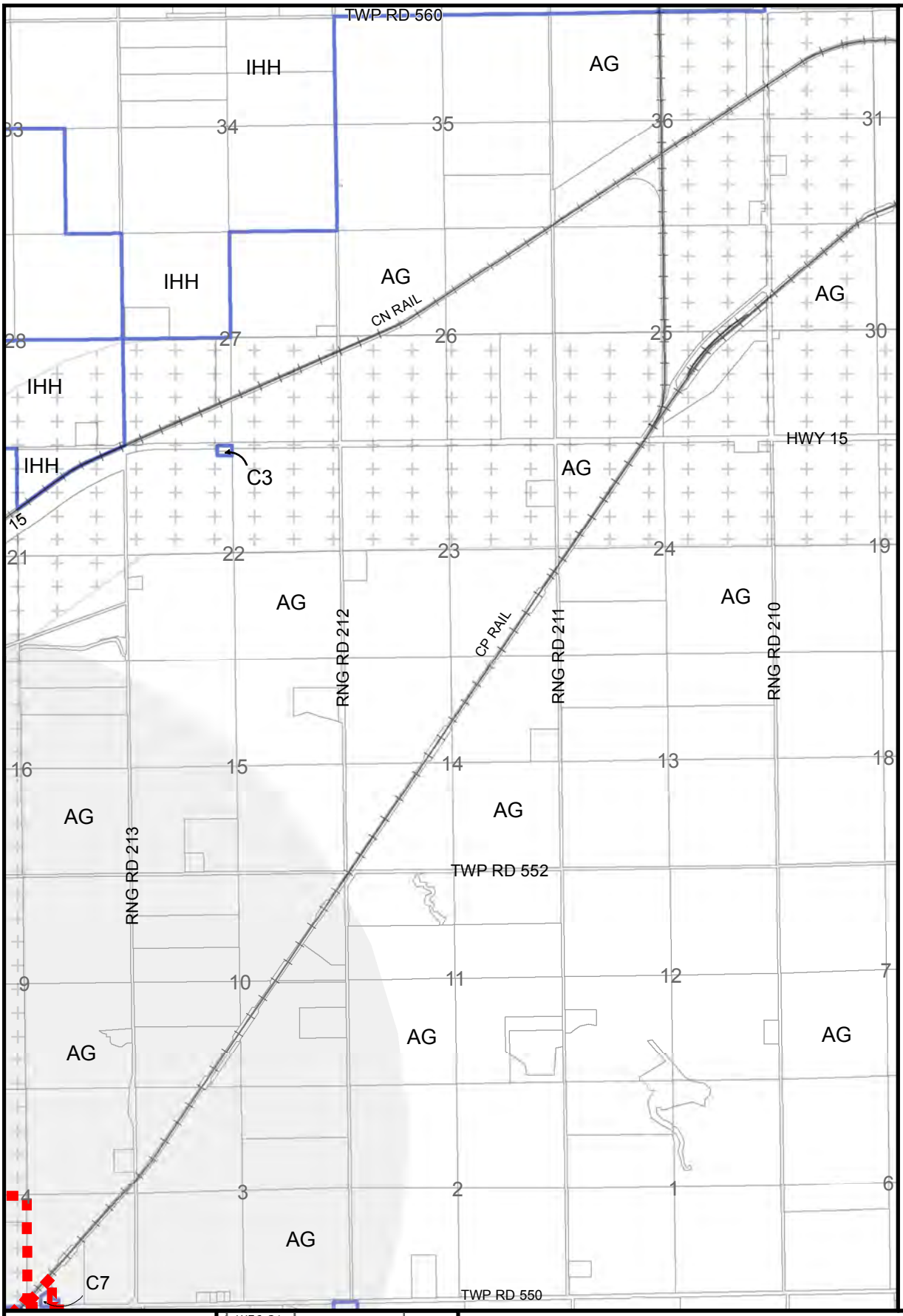

Land Use Districts

AG	Agriculture: General
C3	Highway Commercial
C7	Local Commercial
IHH	Heavy Industrial (Heartland)
PR	Recreation
RH	Hamlet
	800m Offset from Highway
	Airport Overlay
	Municipal Boundary
	Hamlet Boundary
	Railway

Key Plan

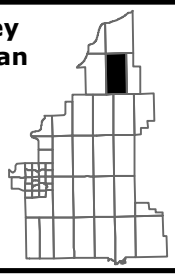

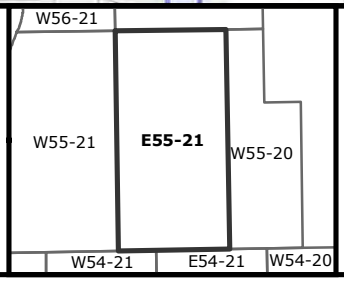

Land Use Bylaw 6-2015
Land Use District Maps

Rural Area
E55-21

Scale: NTS

N
W
E
S

STRATHCONA COUNTY

Strathcona County does not guarantee the currency, completeness or accuracy of the maps and it is provided without warrenty or condition of any kind. Please contact Strathcona County for original plans.

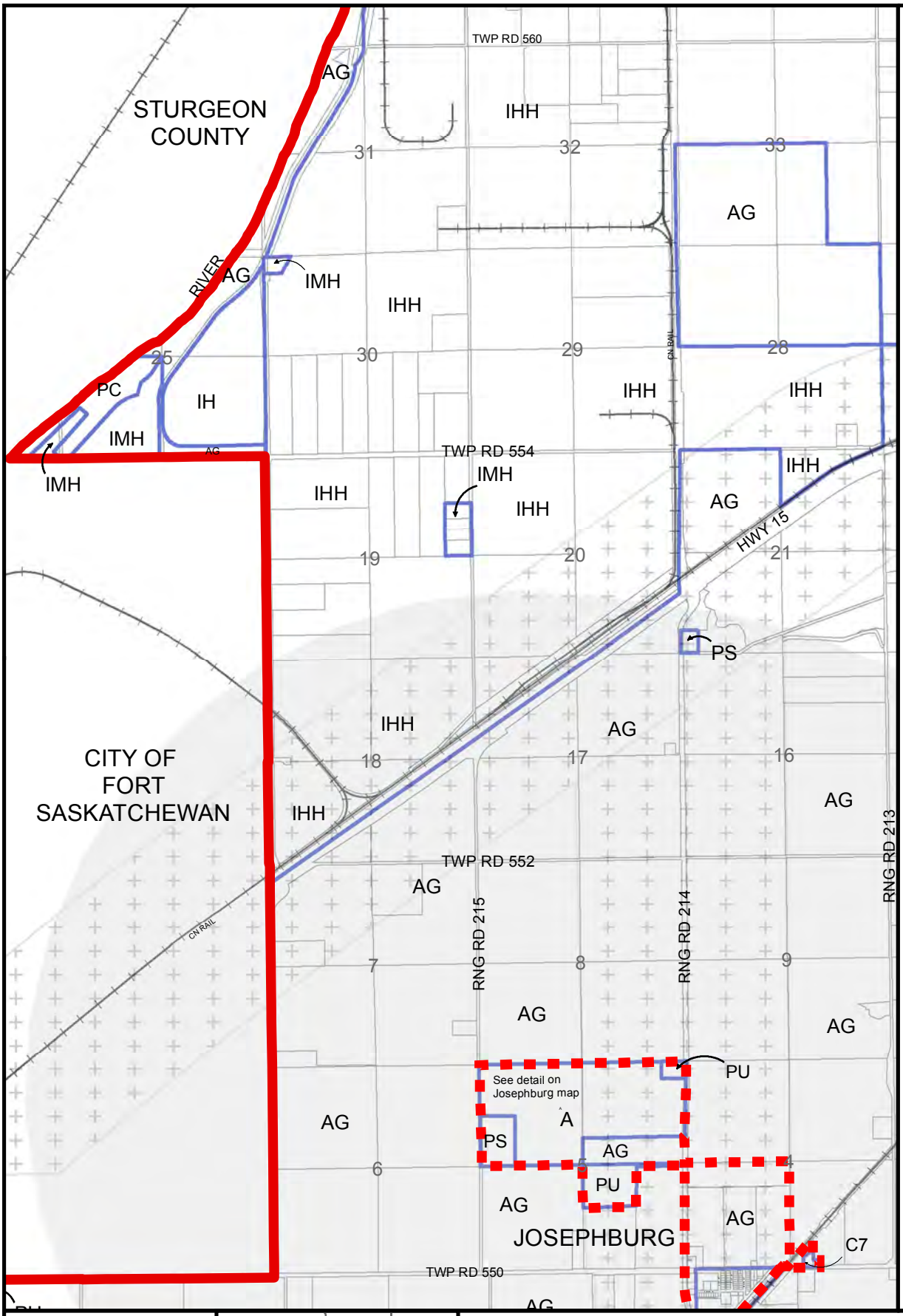

Land Use Districts

A	Airport
AG	Agriculture: General
C7	Local Commercial
IH	Heavy Industrial
IHH	Heavy Industrial (Heartland)
IMH	Medium Industrial (Heartland)
PC	Conservation
PS	Public Services
PU	Public Utilities
RH	Hamlet

800m Offset from Highway
Airport Overlay
Municipal Boundary
Hamlet Boundary
Railway

Key Plan

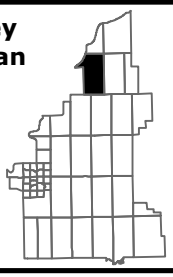

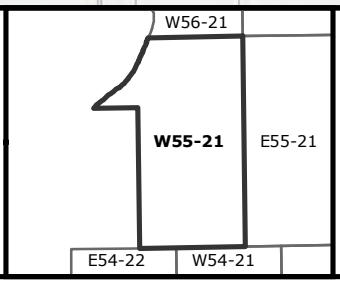

Land Use Bylaw 6-2015
Land Use District Maps

Rural Area
W55-21

Scale: NTS

STRATHCONA COUNTY

Strathcona County does not guarantee the currency, completeness or accuracy of the maps and it is provided without warrenty or condition of any kind. Please contact Strathcona County for original plans.

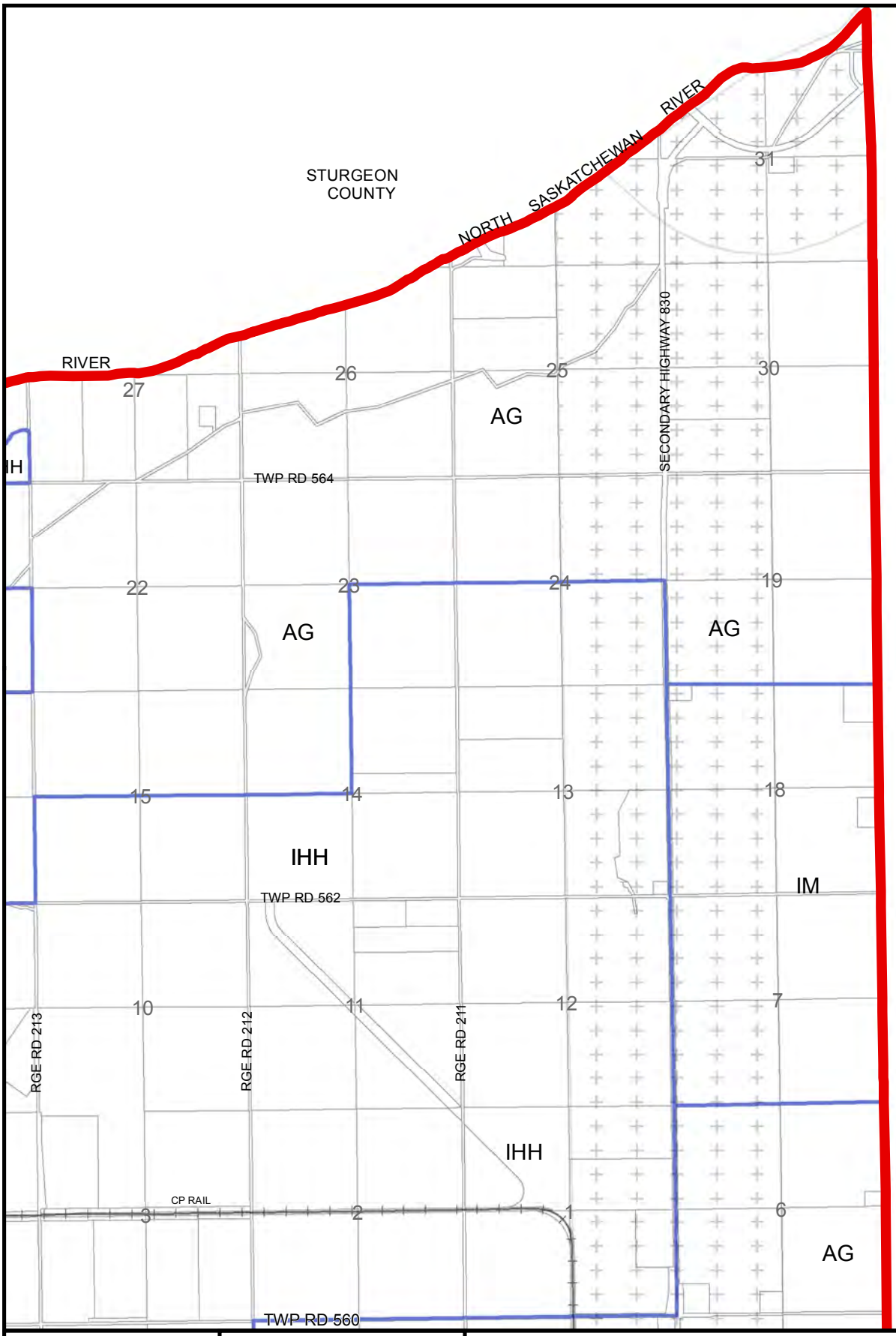

Land Use Districts

- AG Agriculture: General
- IHH Heavy Industrial (Heartland)
- IM Medium Industrial
- 800m Offset from Highway
- Municipal Boundary
- Railway

Key Plan

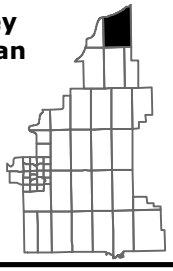

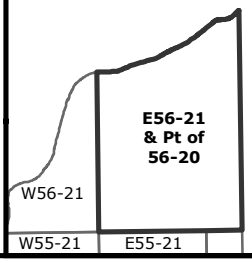

Land Use Bylaw 6-2015
Land Use District Maps

Rural Area
E56-21 & Pt of 56-20

Scale: NTS

N
W E
S

STRATHCONA COUNTY

Strathcona County does not guarantee the currency, completeness or accuracy of the maps and it is provided without warrenty or condition of any kind. Please contact Strathcona County for original plans.

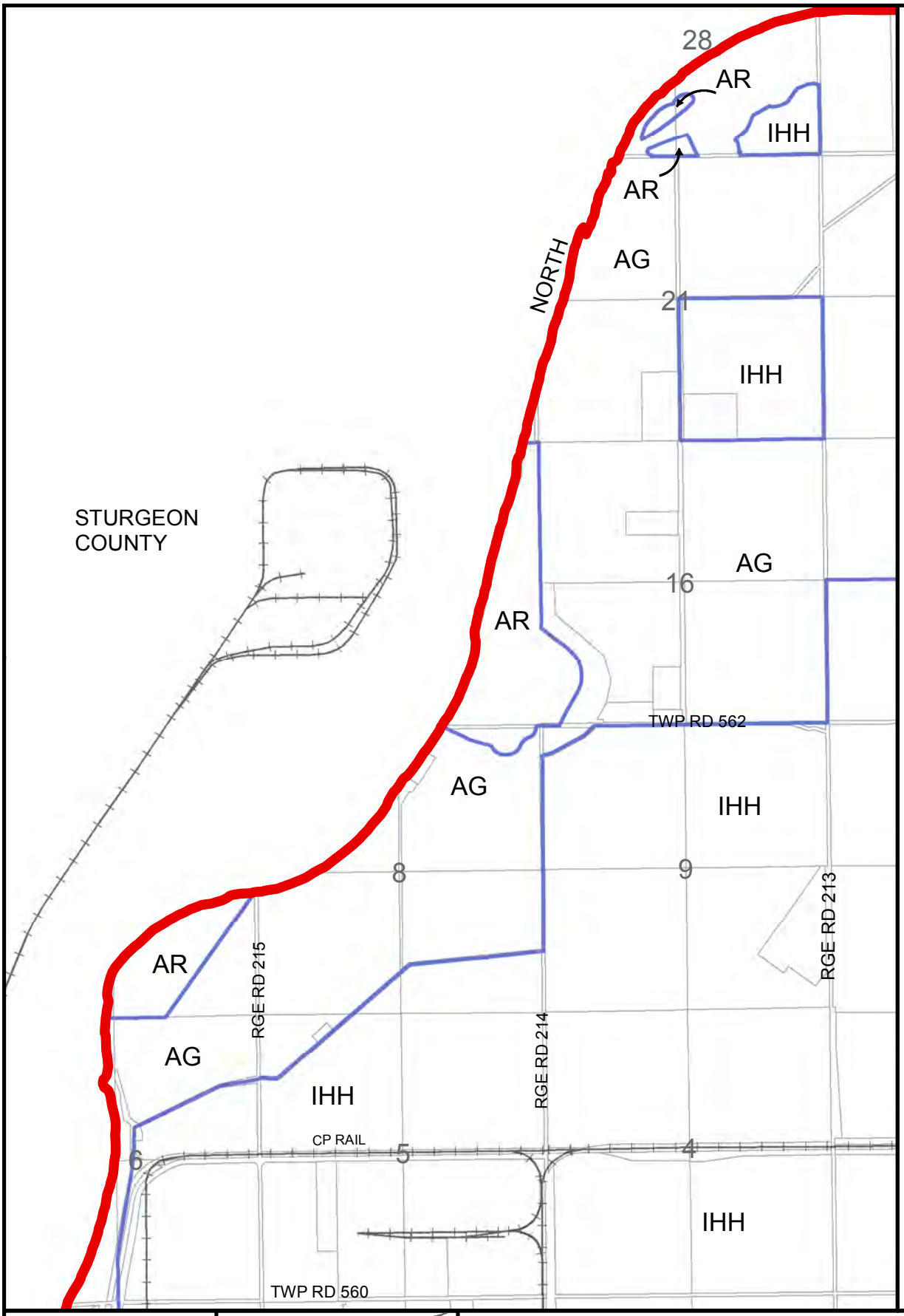

Land Use Districts

- AG Agriculture: General
- AR Agriculture: River Valley
- IHH Heavy Industrial (Heartland)
- Municipal Boundary
- Railway

Key Plan

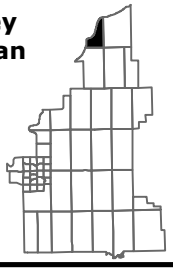

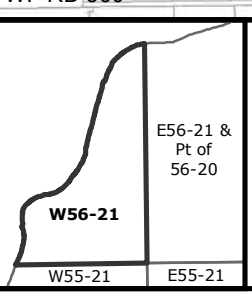

Land Use Bylaw 6-2015
Land Use District Maps

Rural Area
W56-21

Scale: NTS

N
W E
S

STRATHCONA COUNTY

Strathcona County does not guarantee the currency, completeness or accuracy of the maps and it is provided without warrenty or condition of any kind. Please contact Strathcona County for original plans.

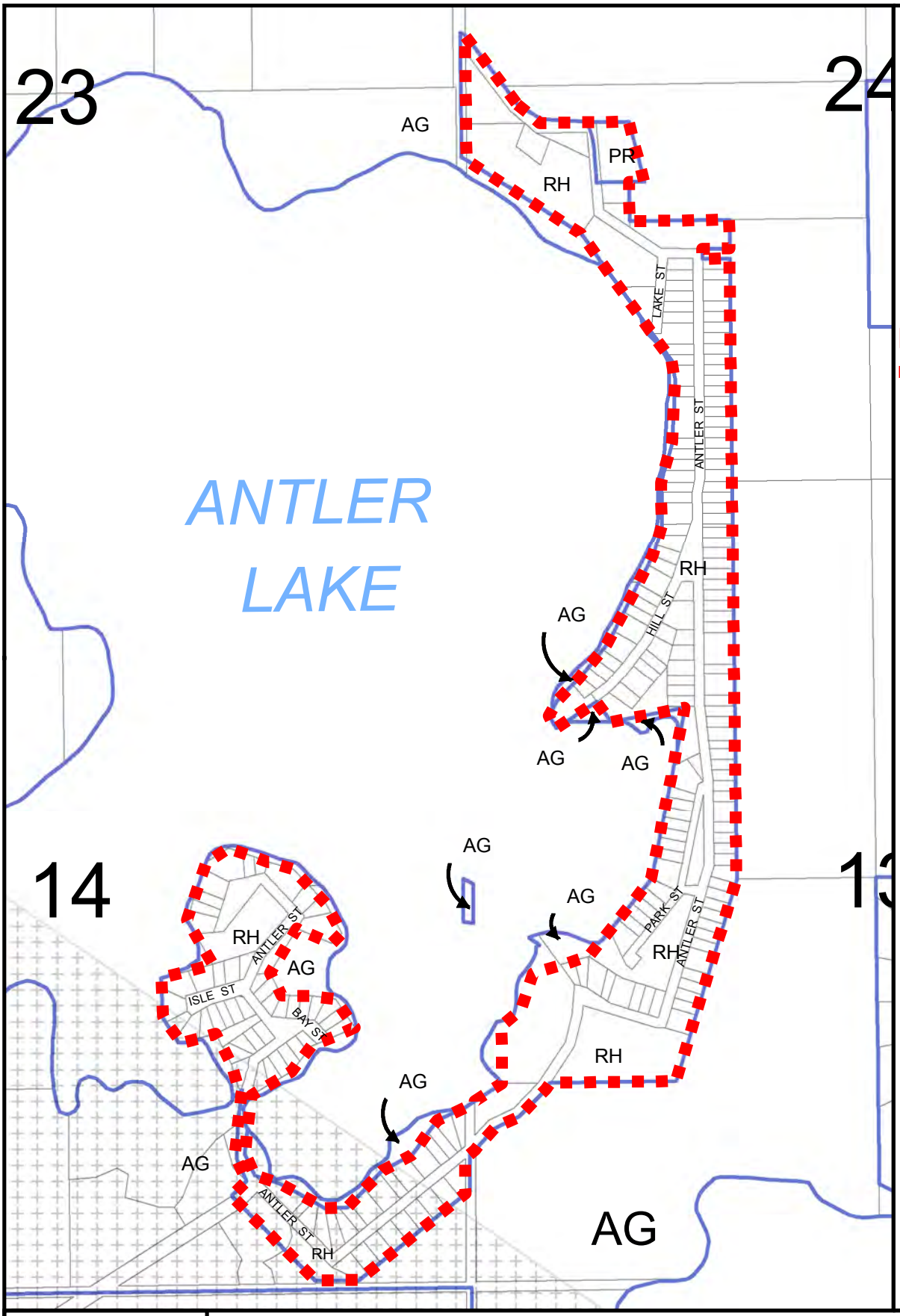

Land Use Districts

- 800m Offset from Highway
- AG Agriculture: General
- PC Conservation
- PR Recreation
- PU Public Utilities
- RCL Low Density Country Residential
- RH Hamlet
- Municipal Boundary
- Hamlet Boundary

Key Plan

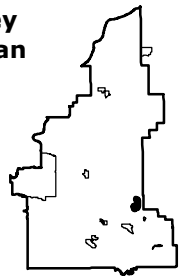

Land Use Bylaw 6-2015
Land Use District Maps

Antler Lake

Scale: NTS

N W E S

STRATHCONA COUNTY

Strathcona County does not guarantee the currency, completeness or accuracy of the maps and it is provided without warrenty or condition of any kind. Please contact Strathcona County for original plans.

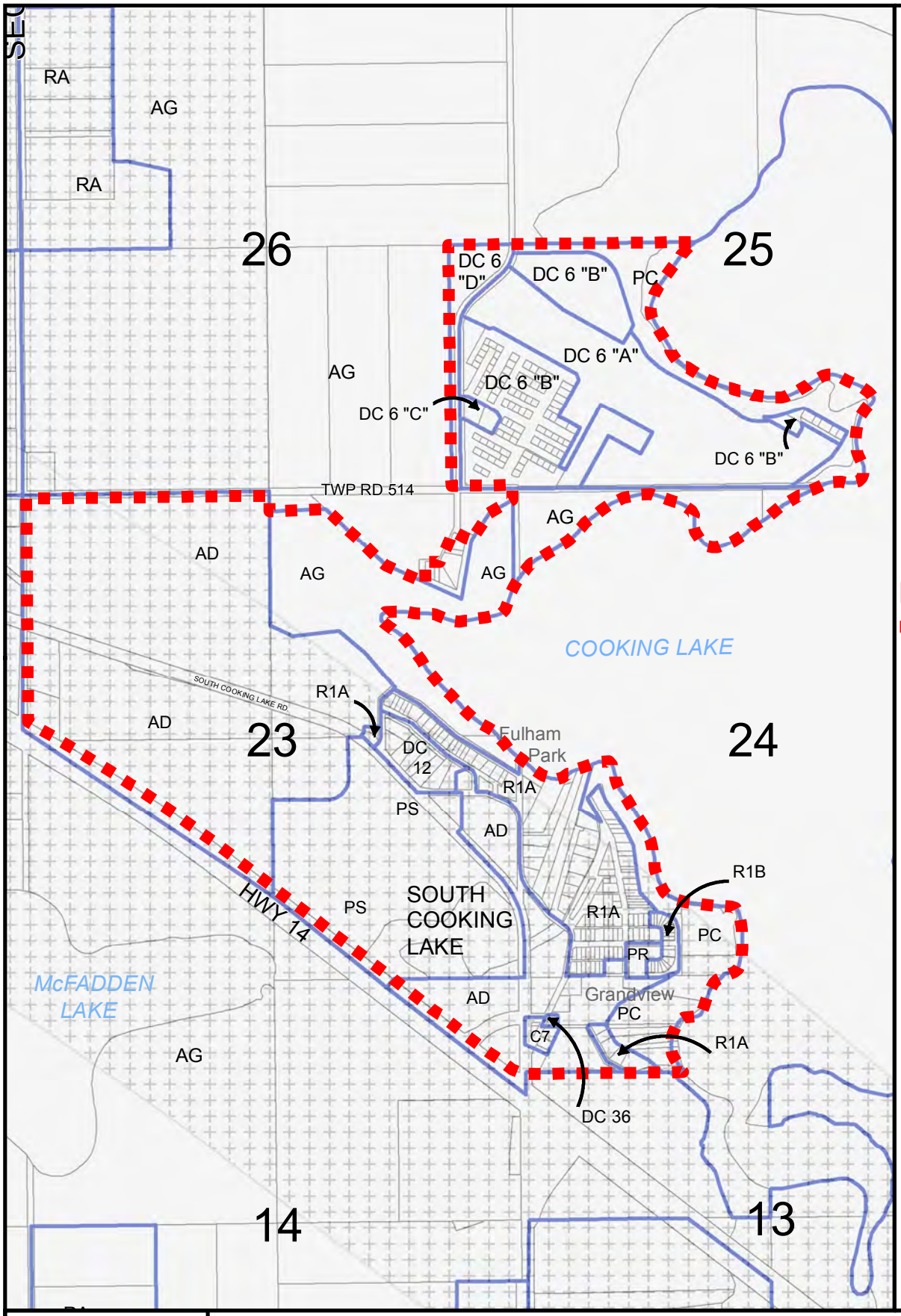

Land Use Districts

- 800m Offset from Highway
- Airport Overlay
- AD Agriculture: Future Development
- AG Agriculture: General
- C7 Local Commercial
- DC Direct Control
- PC Conservation
- PR Recreation
- PS Public Services
- R1A Single Detached Residential A
- R1B Single Detached Residential B
- RA Rural Residential/ Agriculture
- RCL Low Density Country Residential
- Municipal Boundary
- Hamlet Boundary

Key Plan

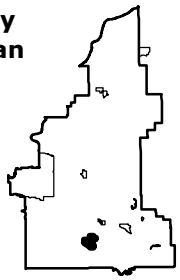

Land Use Bylaw 6-2015
Land Use District Maps
South Cooking Lake

Scale: NTS

STRATHCONA COUNTY

Strathcona County does not guarantee the currency, completeness or accuracy of the maps and it is provided without warrenty or condition of any kind. Please contact Strathcona County for original plans.

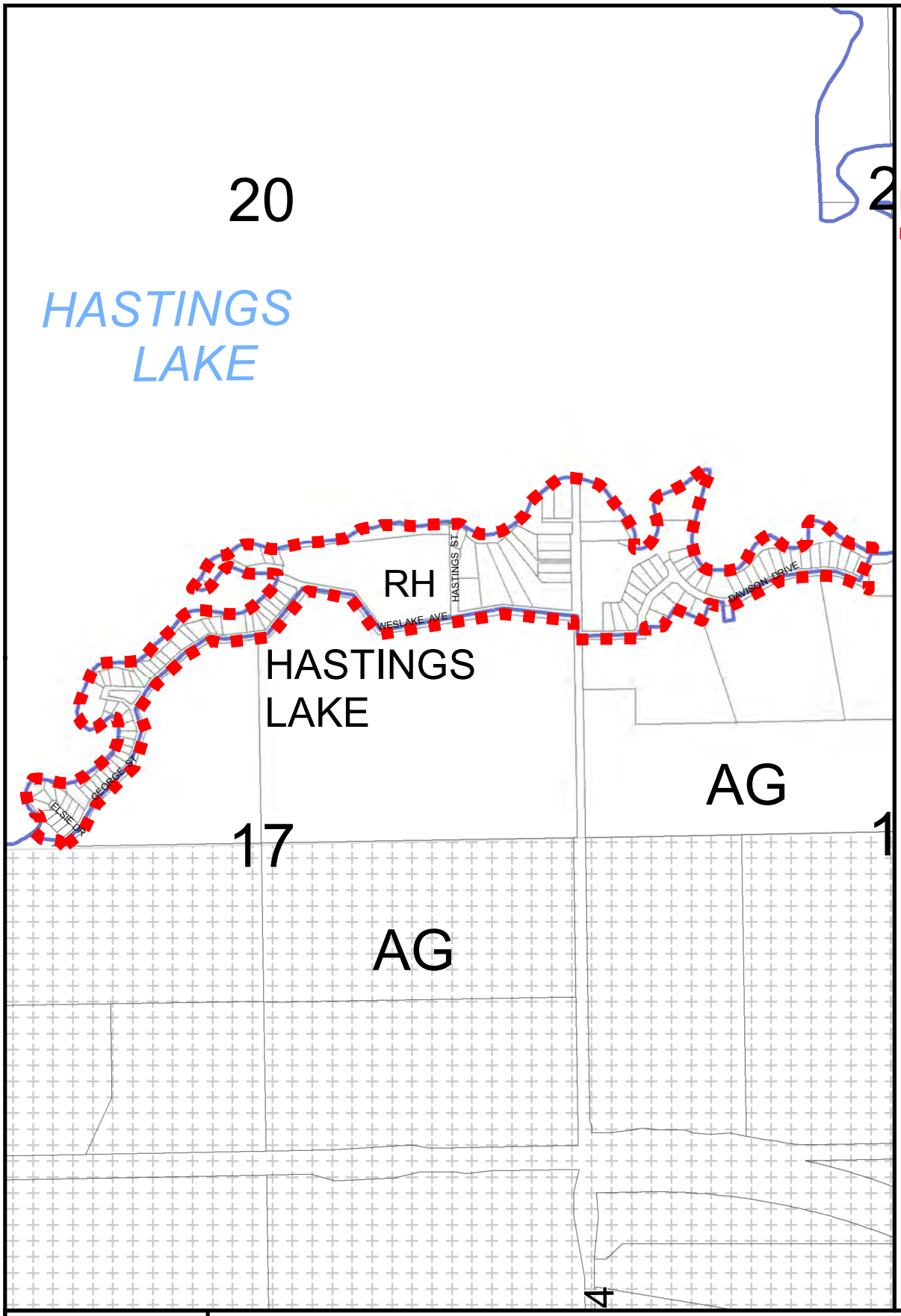

Land Use Districts

- 800m Offset from Highway
- AG Agriculture: General
- RH Hamlet
- Municipal Boundary
- Hamlet Boundary

Key Plan

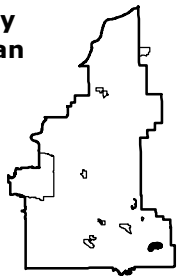

Land Use Bylaw 6-2015
Land Use District Maps

Hastings Lake

Scale: NTS

N W E S

STRATHCONA COUNTY

Strathcona County does not guarantee the currency, completeness or accuracy of the maps and it is provided without warrenty or condition of any kind. Please contact Strathcona County for original plans.

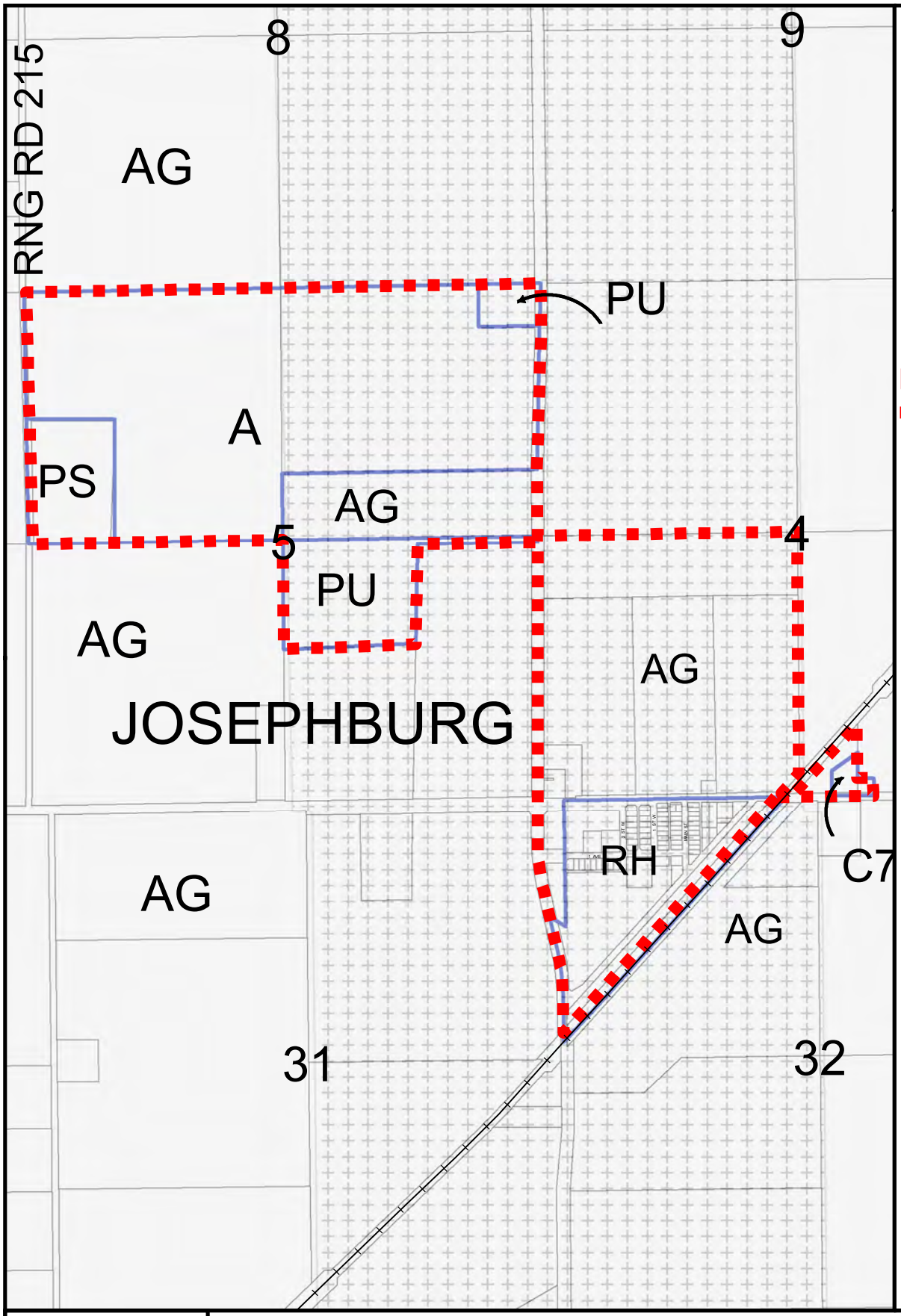

Land Use Districts

- Railway
- 800m Offset from Highway
- Airport Overlay
- A Airport
- AG Agriculture: General
- C7 Local Commercial
- PS Public Services
- PU Public Utilities
- RH Hamlet
- Municipal Boundary
- Hamlet Boundary

Key Plan

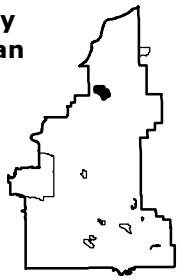

Land Use Bylaw 6-2015
Land Use District Maps

Josephburg

Scale: NTS

N W E S

STRATHCONA COUNTY

Strathcona County does not guarantee the currency, completeness or accuracy of the maps and it is provided without warrenty or condition of any kind. Please contact Strathcona County for original plans.

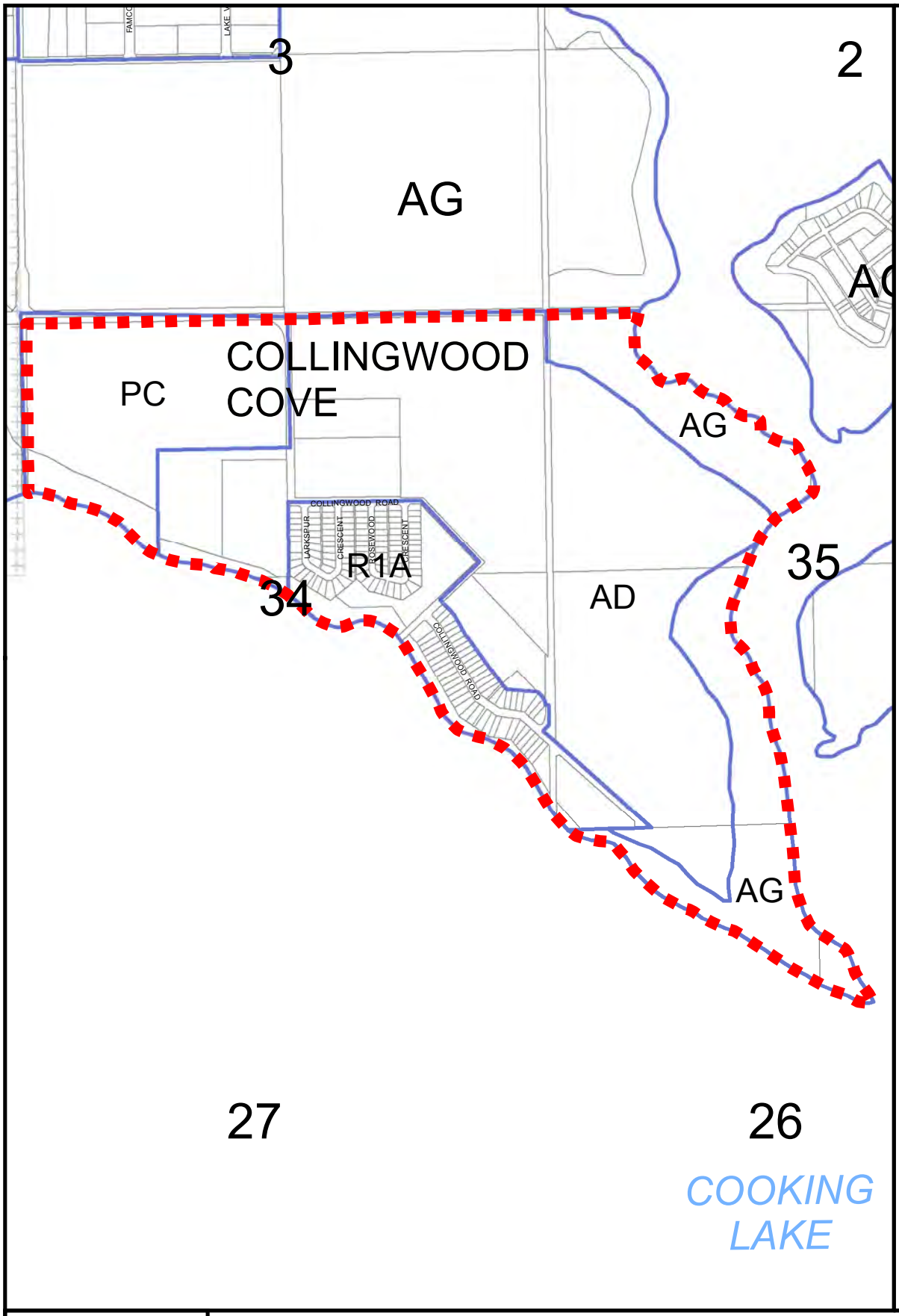

Land Use Districts

- 800m Offset from Highway
- AD — Agriculture: Future Development
- AG — Agriculture: General
- PC — Conservation
- R1A — Single Detached Residential A
- RA — Rural Residential/ Agriculture
- RCL — Low Density Country Residential
- Municipal Boundary
- Hamlet Boundary

Key Plan

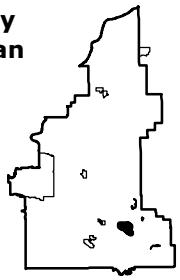

Land Use Bylaw 6-2015
Land Use District Maps

Collingwood Cove

Scale: NTS

N W E S

STRATHCONA COUNTY

Strathcona County does not guarantee the currency, completeness or accuracy of the maps and it is provided without warrenty or condition of any kind. Please contact Strathcona County for original plans.

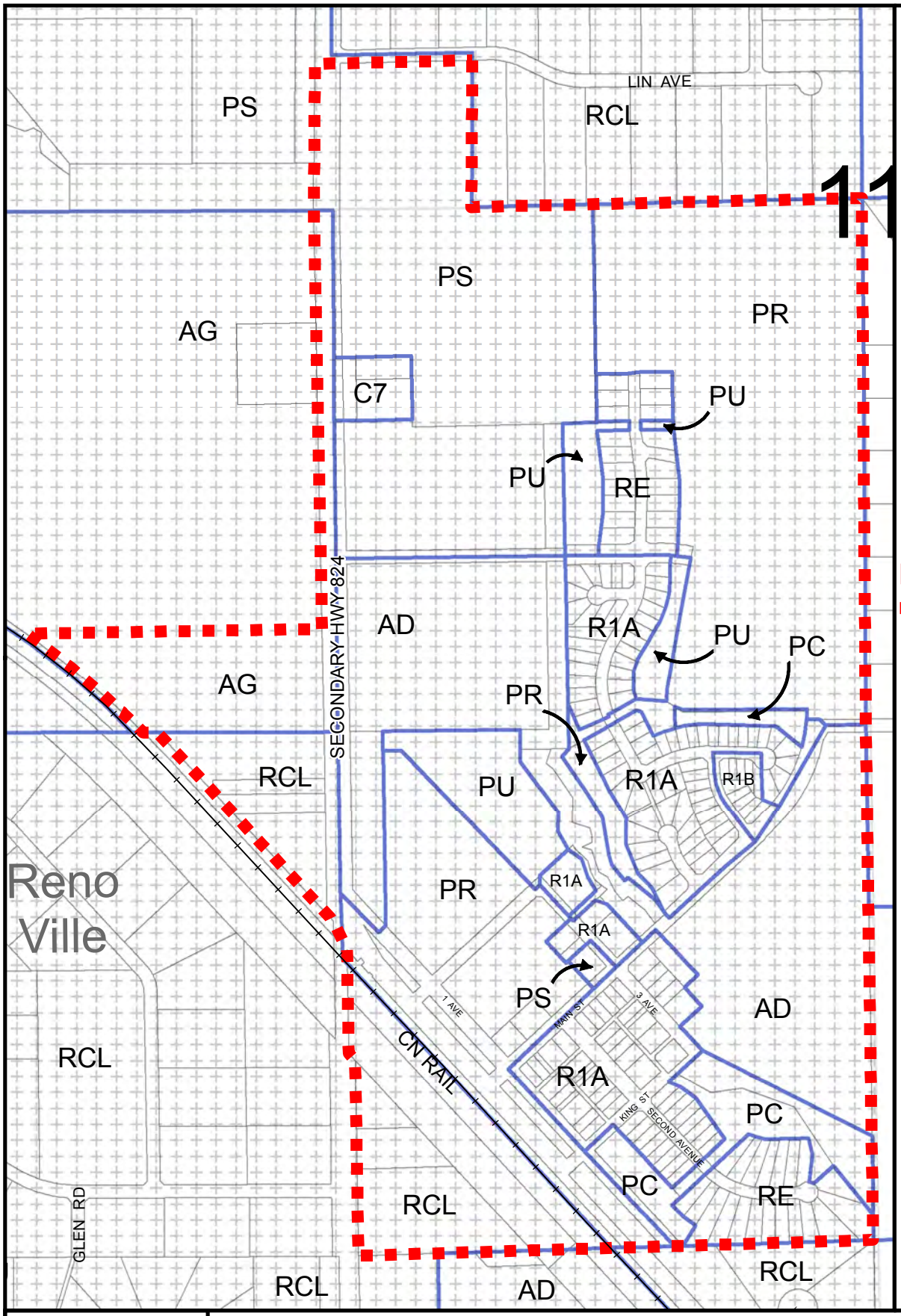

Land Use Districts

- Railway
- 800m Offset from Highway
- AD Agriculture: Future Development
- AG Agriculture: General
- C7 Local Commercial
- PC Conservation
- PR Recreation
- PS Public Services
- PU Public Utilities
- R1A Single Detached Residential A
- R1B Single Detached Residential B
- RCL Low Density Country Residential
- RE Estate Residential
- Municipal Boundary
- Hamlet Boundary

Key Plan

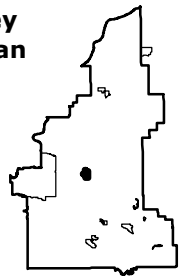

Land Use Bylaw 6-2015
Land Use District Maps
Ardrossan

Scale: NTS

STRATHCONA COUNTY

Strathcona County does not guarantee the currency, completeness or accuracy of the maps and it is provided without warrenty or condition of any kind. Please contact Strathcona County for original plans.

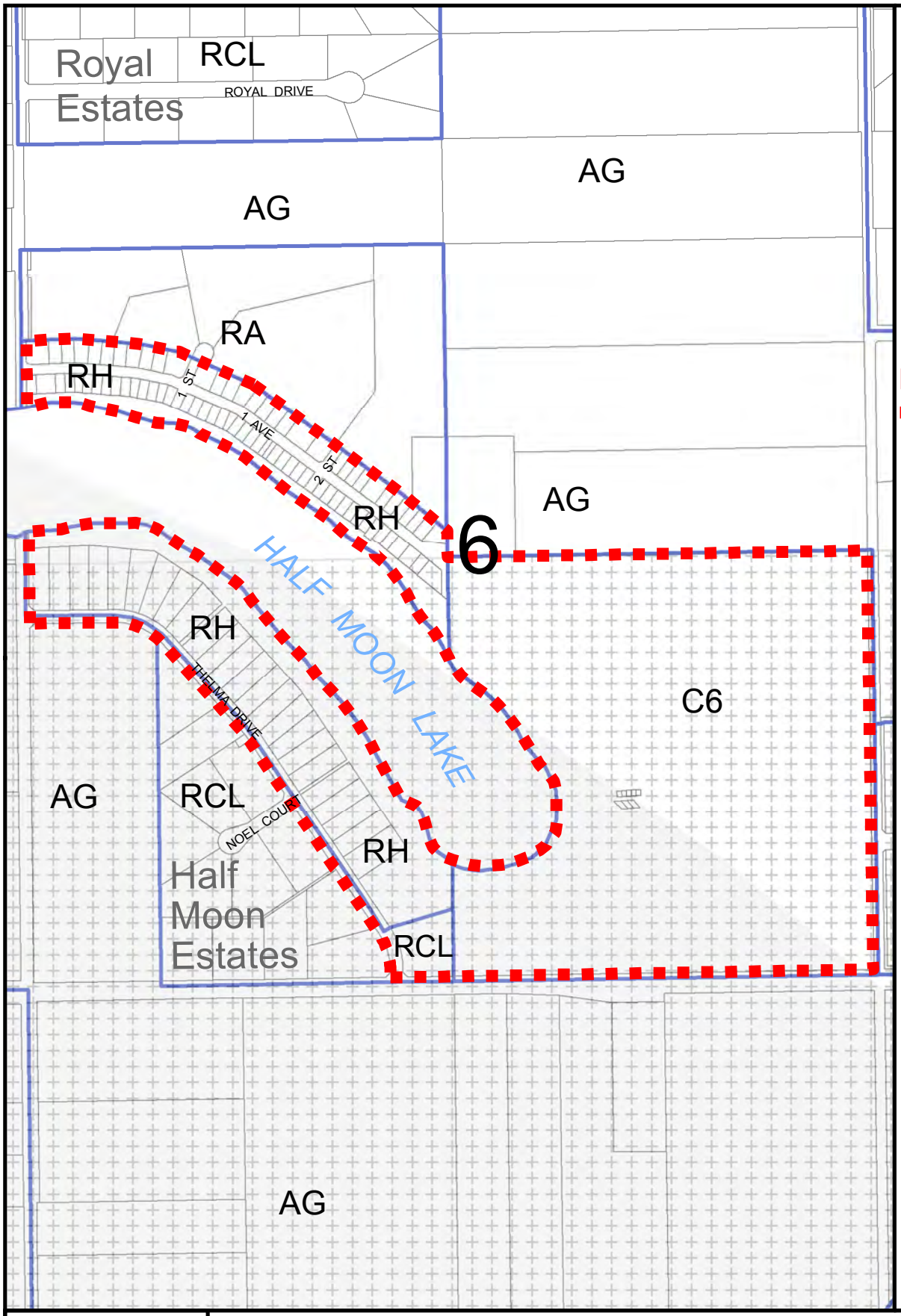

Land Use Districts

- 800m Offset from Highway
- Airport Overlay
- AG — Agriculture: General
- C6 — Recreation Commercial
- RA — Rural Residential/ Agriculture
- RCL — Low Density Country Residential
- RH — Hamlet
- Municipal Boundary
- Hamlet Boundary

Key Plan

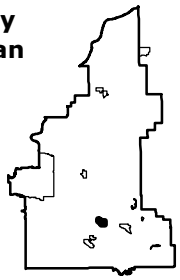

Land Use Bylaw 6-2015
Land Use District Maps
Half Moon Lake

Scale: NTS

N W E S

STRATHCONA COUNTY

Strathcona County does not guarantee the currency, completeness or accuracy of the maps and it is provided without warrenty or condition of any kind. Please contact Strathcona County for original plans.

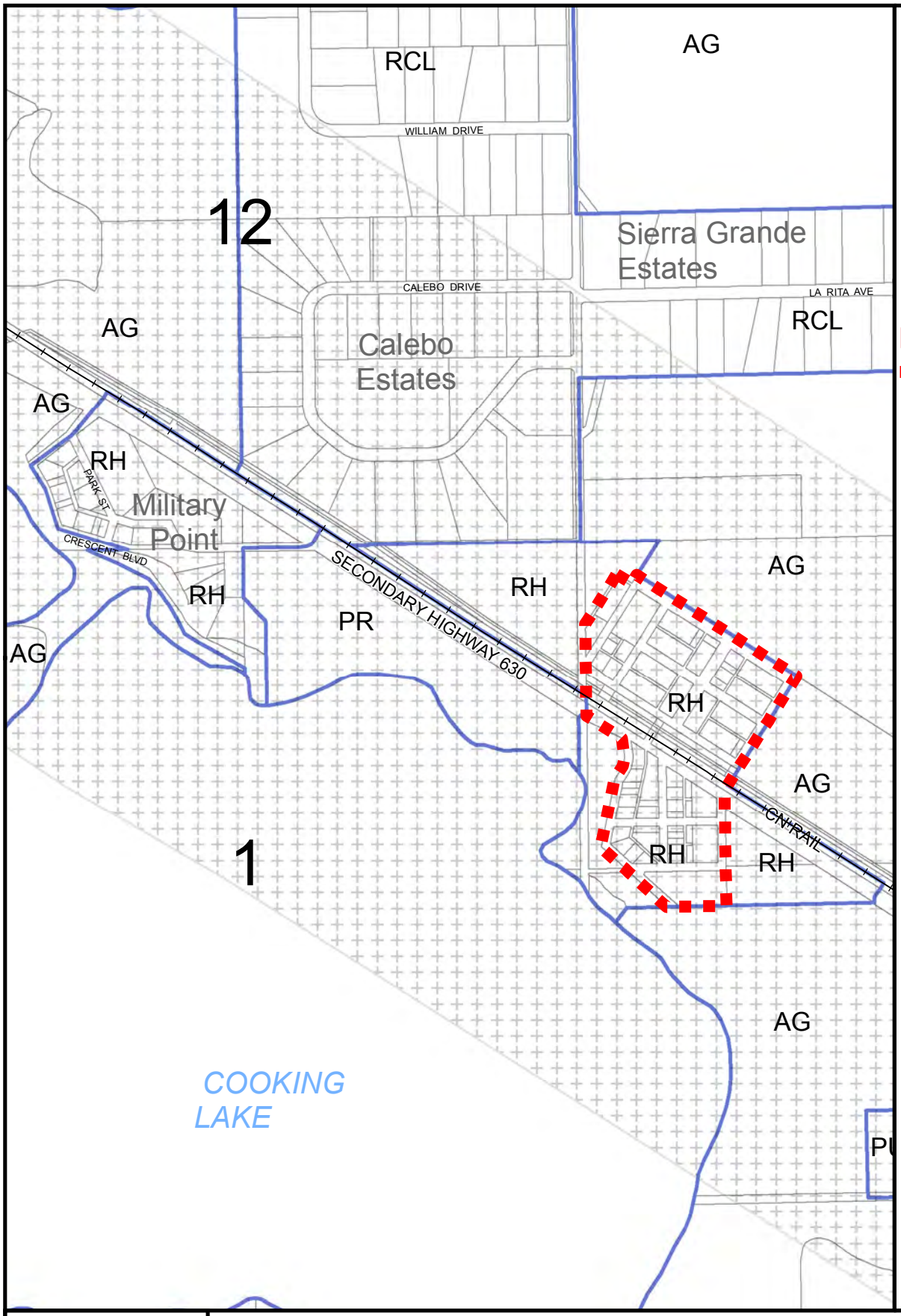

Land Use Districts

- Railway
- 800m Offset from Highway
- AG Agriculture: General
- PR Recreation
- PU Public Utilities
- RCL Low Density Country Residential
- RH Hamlet
- Municipal Boundary
- Hamlet Boundary

Key Plan

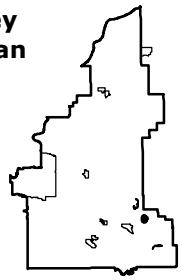

Land Use Bylaw 6-2015
Land Use District Maps
North Cooking Lake

Scale: NTS

N W E S

STRATHCONA COUNTY

Strathcona County does not guarantee the currency, completeness or accuracy of the maps and it is provided without warrenty or condition of any kind. Please contact Strathcona County for original plans.